

**NOTICE!!**

**These documents have been scanned!**

**Do not place un-scanned documents beneath this notice!**

**Do not remove this notice from this file!**

GPO Jacket No. 560-102  
Print Order 61540  
Rise Business Services, LLC  
Job=AZ15 5/14/2019



Box Number= AZ15047



Claim Begin-End: AMC415557-AMC415557

1 Initial Receipt



AZ15047-1

AMC415557-AMC416189

**United States Department of the Interior**  
**Bureau of Land Management**  
 LANDS/RECREATION & PLANNING  
 ONE N CENTRAL AVE  
 PHOENIX, AZ 85004 -2203  
 Phone: 602-417-9200

Receipt

No:

2557712

Transaction #: 2636751

Date of Transaction: 04/27/2012

**ENTERED INTO COMPUTER**

CUSTOMER:

MAY 02 2012

DS

RICHARD OLDHAM  
 PO BOX 619  
 QUARTZSITE, AZ 85346-0619 US

LINE #	QTY	DESCRIPTION	REMARKS	UNIT PRICE	TOTAL
1	1.00	LOCATABLE MINERALS / MINING CLAIMS- NEW, UNADJUD, ONE OR MORE AUTH NOS / NEW MINING CLAIM LOCATION FEE \$34 <b>CASES: AMC415557/\$34.00</b>		- n/a -	34.00
2	1.00	LOCATABLE MINERALS / MINING CLAIMS- NEW, UNADJUD, ONE OR MORE AUTH NOS / NEW MINING CLAIM MAINT FEE \$140 <b>CASES: AMC415557/\$140.00</b>		- n/a -	140.00
3	1.00	LOCATABLE MINERALS / MINING CLAIMS- NEW, UNADJUD, ONE OR MORE AUTH NOS / NEW MINING CLAIM PROCESSING FEE \$15 <b>CASES: AMC415557/\$15.00</b>		- n/a -	15.00
<b>TOTAL:</b>					<b>\$189.00</b>

## PAYMENT INFORMATION

1	AMOUNT:	189.00	POSTMARKED:	04/25/2012
	TYPE:	CHECK	RECEIVED:	04/27/2012
	CHECK NO:	4167		
	NAME:	DESERT GARDENS PO BOX 619 QUARTZSITE AZ 85346-0619 US		

## REMARKS

This receipt was generated by the automated BLM Collections and Billing System and is a paper representation of a portion of the official electronic record contained therein.



DESERT GARDENS  
PO BOX 619  
QUARTZSITE AZ 85346

PHOENIX AZ 850

25 APR 12 PM 1 T



RECEIVED  
BLM AZ STATE OFFICE  
2012 APR 26 PM 1:08  
PHOENIX, ARIZONA

United States Department of Interior  
Bureau of Land Management  
One N Central Ave  
Phoenix, AZ 85004-2203

8500484427



**NOTICE!!**

**These documents have been scanned!**

**Do not place un-scanned documents beneath this notice!**

**Do not remove this notice from this file!**

GPO Jacket No. 560-102  
Print Order 61540  
Rise Business Services, LLC  
Job=AZ15 5/14/2019



Box Number= AZ15047



Claim Begin-End: AMC415557-AMC415557

2 Correspondence



AZ15047-1

AMC415557-AMC416189



**Authorized Date**04/26/2013

AMC 375383

AMC 414576

AZ BLM REFUND \$1790 TO DESERT GARDENS FOR OVERPAYMENT

**Instructions to Accounts**OF FEES FOR PROOFS OF LABOR ON CLOSED CLAIMS. RECEIPT

#2760773. RE.

AMC 415557

**Login ID**4105

**Entry Date**04/26/2013

**Total Amount**\$1,790.00

AMC 375383  
AMC 414576  
AMC 415557

CBS Instruction Request

Date Received: 3-20-13

Serial Number: AMC 375383

Claimant/Remitter: Richard Oldham

Amount of Remittance: \$ 1890.00

CBS Contact: Annabell \*

Please return to the above CBS Contact by this Date \_\_\_\_\_ and Time \_\_\_\_\_.

Attached is a copy of all documentation that accompanied the payment.

Instructions from adjudicator:

- ☐ Return documentation to remitter / Earn processing fee to CSA: Locatable Minerals; Mining Claims Earned & Adjud Transfers Only; Nonrefundable Processing Fee No Authno.
- ☐ Process the documentation and fee according to standard processing procedure using the following BLM serial number: \_\_\_\_\_

Additional instructions: \_\_\_\_\_  
\_\_\_\_\_  
\_\_\_\_\_  
\_\_\_\_\_  
\_\_\_\_\_

Signature of Adjudicator: \_\_\_\_\_

Name of Adjudicator: \_\_\_\_\_ Date Returned: \_\_\_\_\_

\* Overpayment \$1790 ~~being~~ ~~over~~  
since a maint fee form was not  
received. A.H.

Contacted Mr. Oldham to explain  
that this filing does not cure or  
relocate his forfeited claims -  
Will refund the \$1790

ENTERED IN COMPUTER  
ENTERED IN COMPUTER

RE 4.3.13

as AC 398 b/c claims  
closed under waiver  
filed but over 10 claims owned

RE 4.1.13



UNITED STATES  
DEPARTMENT OF THE INTERIOR  
BUREAU OF LAND MANAGEMENT

MAINTENANCE FEE WAIVER CERTIFICATION

*A.J.*

FORM APPROVED  
OMB NO. 1004-0114  
Expires: August 31, 2013

SEE INSTRUCTIONS ON PAGE 2

1. This small miner waiver is filed for the assessment year beginning on September 1, 2012 and ending on September 1, 2013.
2. The undersigned and all related parties owned ten or fewer mining claims, mill, or tunnel sites located and maintained on Federal lands in the United States of America on September 1, \_\_\_\_\_.
3. The undersigned have performed the assessment work required by law for each mining claim listed prior to filing this waiver and understand that by filing this form, the undersigned must file an affidavit of assessment work with the Bureau of Land Management (BLM) by the December 30th following the filing of this waiver.
4. The undersigned understand that if the assessment work obligation has not yet come due under 30 U.S.C. 28 (for those claims in their first assessment year only), a notice of intent to hold reciting this condition must be recorded by the December 30th following the filing of this waiver.
5. The undersigned understand that mill and tunnel sites may also be listed on this waiver and be waived from payment of the maintenance fee, and that a notice of intent to hold for these sites is required to be filed with the BLM by the December 30th following the filing of this waiver.
6. The undersigned understand and acknowledge that pursuant to 43 U.S.C. 1212 and 18 U.S.C. 1001, the filing or recording of a false, fictitious, or fraudulent document with the BLM may result in a fine of up to \$250,000, a prison term not to exceed five years, or both.
7. The mining claims, mill or tunnel sites for which this waiver from payment of the maintenance fees is requested are:

CLAIM OR SITE NAME	BLM RECORDATION SERIAL NUMBER
1. Red Top #1	375383
2. Jackpot Mill Site #4	375384
3. Jackpot Mill Site #5	375385
4. Jackpot Mill Site #6	375386
5. Lynn's Blue Angel	375387
6. Red Top #2	414576
7. Red Top #3	414577
8. Red Top #5	414578
9. Red Top #6	414579
10. Wanna B Red Top	415557

The owner(s) (claimants) of the above mining claims and sites are:

RECEIVED  
2013 MAR 20 PM 2:55

(Owner's Name - Please Print)	(Owner's Signature)		
(Owner's Mailing Address)	(City)	(State)	(Zip Code)
-----			
(Owner's Name - Please Print)	(Owner's Signature)		
(Owner's Mailing Address)	(City)	(State)	(Zip Code)
-----			
(Owner's Name - Please Print)	(Owner's Signature)		
(Owner's Mailing Address)	(City)	(State)	(Zip Code)
-----			
(Owner's Name - Please Print)	(Owner's Signature)		
(Owner's Mailing Address)	(City)	(State)	(Zip Code)

(Owner's Name - Please Print)	(Owner's Signature)		
(Owner's Mailing Address)	(City)	(State)	(Zip Code)
(Owner's Name - Please Print)	(Owner's Signature)		
(Owner's Mailing Address)	(City)	(State)	(Zip Code)
(Owner's Name - Please Print)	(Owner's Signature)		
(Owner's Mailing Address)	(City)	(State)	(Zip Code)
(Owner's Name - Please Print)	(Owner's Signature)		
(Owner's Mailing Address)	(City)	(State)	(Zip Code)

18 U.S.C. 1001 and 43 U.S.C. 1212 make it a crime for any person knowingly and willfully to make to any department or agency of the United States any false, fictitious or fraudulent statements or representations as to any matter within its jurisdiction.

#### INSTRUCTIONS

1. This certification is made under the provisions of 43 U.S.C. § 1744 and 30 U.S.C. §28-28k and the regulations thereunder (43 CFR Part 3830).
2. The claimant(s) must fill in the dates in paragraph 1 for the beginning and ending of the assessment year for which this waiver is sought.
3. The claimant(s) must fill in the date in paragraph 2 for the beginning of the assessment year for which this waiver is sought.
4. All claim and site names and BLM serial numbers must be listed for the mining claims, mill sites, and tunnel sites for which the waiver is sought.
5. All owners of the mining claims, mill sites, and tunnel sites and their addresses must be given.
6. This waiver form must be signed by all the claimants or their designated agent, in original form. If an agent is designated, a notarized designation of agent, signed by all of the claimants with proper address given, must be submitted with this waiver.
7. This form must be filed no later than September 1st for the upcoming assessment year in the BLM State Office where the mining claims or sites are recorded, or the waiver cannot be granted by the BLM. (Example: To obtain a waiver for the assessment year 2012, which begins on September 1, 2011, you must qualify for and file for a waiver no later than September 1, 2011, in the proper BLM State Office.)
8. For all mining claims which require assessment work, you must record an affidavit of labor on or before the December 30th immediately following the filing of this waiver. For all other mining claims or sites waived, you must record a notice of intent to hold on or before the December 30th immediately following the filing of this waiver.
9. Mill and tunnel sites may also be listed on this waiver and be waived from payment of the maintenance fee. A notice of intent to hold for these sites is required to be filed by the December 30th following the filing of this waiver.

RECEIVED  
 MAR 20 P 2:55  
 PHOENIX, ARIZONA

FOR OFFICIAL USE ONLY



When Recorded Return Document to:  
Richard Oldham

P.O. Box 619

Quartzsite, Arizona 85346-0619

☐ Check here if this is a change of address.

Telephone: 928-927-5555

E-mail address: desertgardensmarsha@yahoo.com

### AFFIDAVIT OF PERFORMANCE OF ANNUAL WORK

1. State of Arizona, County of La Paz ss:

2. I (Name) Richard Oldham

3. Reside at (Address) #1 Acacia

(no mail service P.O. Boxes only)

City Quartzsite County La Paz

BLM  
Date  
Stamp

State AZ Zip 85346 being duly sworn, depose and say that I am a citizen of the United States, more than eighteen years of age, and that all of the facts set forth in this affidavit, subject to the provisions and penalties of 18 U.S.C. 1001 pertaining to the filing of false, fictitious, or fraudulent statements with the United States, are true and correct according to the best of my knowledge, information and belief.

4. Owner's name and address (If not shown in Items 1-3 above).

5. That I am personally acquainted with the mining claim(s). The work and improvements were made by and at the expense of the owner(s) of said claim(s). Said contiguous group of claims, listed on this document, are situated in the \_\_\_\_\_ (optional) Mining District; La Paz County, Arizona.

Line No.	AMC NUMBER	CLAIM/SITE NAME	COUNTY RECORDER DATA (If available)	TWP	RNG	SEC
1	375383	Red Top #1		6N	18W	15-16
2	375384	Jackpot Mill Site#4		4N	19W	26
3	375385	Jackpot Mill Site#5		5N	17W	35
4	375386	Jackpot Mill Site#6		4N	19W	26
5	375387	Lynn's Blue Angel		4N	17W	3
6	414576	Red Top #2		6N	18W	16

R2 4-3-13  
ENTERED IN COMPUTER  
as AC 398 b/c claims  
was closed under R2 4-3-13  
waiver filed but owned  
over 10 claims.

BLM  
Date  
Stamp

2013 MAR 20 PM 2:55  
PHOENIX, AZ

7	414577	Red Top #3		6N	18W	16
8	414578	Red Top #5		6N	18W	16
9	414579	Red Top #6		6N	18W	16
10	415557	Wanna B Red Top		6N	18W	16

6. That between the dates starting at 12 o'clock noon on September 1, 20 \_\_\_\_ and ending at 12 o'clock noon on September 1, 20 \_\_\_\_ at least \$ \_\_\_\_\_ dollars worth of work and improvements were done and performed upon said claim(s) or upon one or more of a contiguous group of claims for the benefit of all, wholly or partly outside of a contiguous group of claims for the benefit of all, not including the location work.

7. That the following persons were employed to perform the work and improvements described herein: \_\_\_\_\_  
Randy Downes, Jack Fraemohs

8. That the work and improvements performed were: cleaned debris, drag roads, cleaned brush

9. Dated: \_\_\_\_\_ Signature: [Signature]

SUBSCRIBED AND SWORN TO before me, a Notary Public, this 18<sup>th</sup> day of March 2012

By: \_\_\_\_\_

Notary Public Marsha Ann Hales

My Commission Expires May 16, 2015



Bureau of Land Management  
Arizona State Office  
[www.az.blm.gov](http://www.az.blm.gov)

No. of Claims: 10 x \$10 = \$100.00  
 Check No.: 4879 Init. ACL  
 Receipt No.: 2760773  
 For BLM Use Only



**United States Department of the Interior**  
**Bureau of Land Management**  
 LANDS/RECREATION & PLANNING  
 ONE N CENTRAL AVE  
 PHOENIX, AZ 85004 -2203  
 Phone: 602-417-9200

Receipt

No: 2760773

<b>Transaction #:</b> 2844670	
<b>Date of Transaction:</b> 03/21/2013	
<b>CUSTOMER:</b>	
RICHARD OLDHAM PO BOX 619 QUARTZSITE, AZ 85346-0619 US	

LINE #	QTY	DESCRIPTION	REMARKS	UNIT PRICE	TOTAL
1	1.00	LOCATABLE MINERALS / MINING CLAIMS-NOT NEW-UNADJUD, ONE AUTH NO. ONLY / MINING CLAIM MONEY RECEIVED <b>CASES:</b> AMC375383/\$100.00	MAINT FEE WAIVER (10) 2014 / POL (10) 2013	- n/a -	100.00
2	1.00	OVERPAYMENT / OVERPAYMENT OF FEES / OVERPAYMENT OF \$1.00 OR MORE		- n/a -	1790.00
<b>TOTAL:</b>					<b>\$1,890.00</b>

PAYMENT INFORMATION			
1	AMOUNT:	1890.00	POSTMARKED: 03/19/2013
	TYPE:	CHECK	RECEIVED: 03/20/2013
	CHECK NO:	4879	
	NAME:	DESERT GARDENS PO BOX 619 QUARTZSITE AZ 85346-0619 US	

REMARKS

This receipt was generated by the automated BLM Collections and Billing System and is a paper representation of a portion of the official electronic record contained therein.

RE 4-3-13  
 ENTERED IN COMPUTER:  
 as AC398 G/c claims  
 were closed under  
 waiver filed but over 10 claims



**NOTICE!!**

**These documents have been scanned!**

**Do not place un-scanned documents beneath this notice!**

**Do not remove this notice from this file!**

GPO Jacket No. 560-102  
Print Order 61540  
Rise Business Services, LLC  
Job=AZ15 5/14/2019



Box Number= AZ15047



Claim Begin-End: AMC415557-AMC415557

3 Transfers



AZ15047-1

AMC415557-AMC416189



**NO  
DOCUMENTS  
FOUND**

NO DOCUMENTS FOUND  
NO DOCUMENTS FOUND

**NOTICE!!**

**These documents have been scanned!**

**Do not place un-scanned documents beneath this notice!**

**Do not remove this notice from this file!**

GPO Jacket No. 560-102  
Print Order 61540  
Rise Business Services, LLC  
Job=AZ15 5/14/2019



Box Number= AZ15047



Claim Begin-End: AMC415557-AMC415557

4 Miscellaneous



AZ15047-1

AMC415557-AMC416189

**NO  
DOCUMENTS  
FOUND**

NO DOCUMENTS FOUND  
NO DOCUMENTS FOUND



**NOTICE!!**

**These documents have been scanned!**

**Do not place un-scanned documents beneath this notice!**

**Do not remove this notice from this file!**

GPO Jacket No. 560-102  
Print Order 61540  
Rise Business Services, LLC  
Job=AZ15 5/14/2019



Box Number= AZ15047



Claim Begin-End: AMC415557-AMC415557

5 Annual Filings



AZ15047-1 AMC415557-AMC416189

UNITED STATES  
DEPARTMENT OF THE INTERIOR  
BUREAU OF LAND MANAGEMENT

MAINTENANCE FEE WAIVER CERTIFICATION

SEE INSTRUCTIONS ON PAGE 2

FORM APPROVED  
OMB NO. 1004-0114  
Expires: January 31, 2020

503  
JMC

423030  
415557

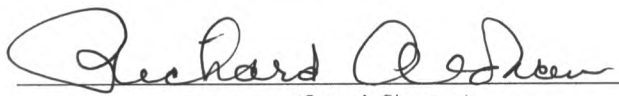
1. This small miner waiver is filed for the assessment year beginning on September 1, 2019 and ending on September 1, 2020.
2. The undersigned and all related parties owned ten or fewer mining claims, mill, or tunnel sites located and maintained on Federal lands in the United States of America on September 1, 2019.
3. The undersigned have performed the assessment work required by law for each mining claim listed prior to filing this waiver and understand that by filing this form, the undersigned must file an affidavit of assessment work with the Bureau of Land Management (BLM) by the December 30th following the filing of this waiver.
4. The undersigned understand that if the assessment work obligation has not yet come due under 30 U.S.C. 28 (for those claims in their first assessment year only), a notice of intent to hold reciting this condition must be recorded by the December 30th following the filing of this waiver.
5. The undersigned understand that mill and tunnel sites may also be listed on this waiver and be waived from payment of the maintenance fee, and that a notice of intent to hold for these sites is required to be filed with the BLM by the December 30th following the filing of this waiver.
6. The undersigned understand and acknowledge that pursuant to 43 U.S.C. 1212 and 18 U.S.C. 1001, the filing or recording of a false, fictitious, or fraudulent document with the BLM may result in a fine of up to \$250,000, a prison term not to exceed five years, or both.
7. The mining claims, mill or tunnel sites for which this waiver from payment of the maintenance fees is requested are:

CLAIM OR SITE NAME	BLM RECORDATION SERIAL NUMBER
1. RED TOP 2 # 1	AMC-423032
2. RED TOP 2 # 2	AMC-423033
3. RED TOP 2 # 3	AMC-423034
4. RED TOP 2 # 4	AMC-423035
5. RED TOP 2 # 5	AMC-423036
6. JACK POT # 4	AMC-423037
7. WANNA BE RED TOP	AMC-415557
8.	
9.	
10.	

The owner(s) (claimants) of the above mining claims and sites are:

RICHARD OLDHAM  
(Owner's Name - Please Print)

PO BOX 619  
(Owner's Mailing Address)

  
(Owner's Signature)

QUARTZSITE      AZ      85346  
(City)      (State)      (Zip Code)

(Owner's Name - Please Print)

(Owner's Mailing Address)

(Owner's Signature)

(City)      (State)      (Zip Code)

(Owner's Name - Please Print)

(Owner's Mailing Address)

(Owner's Signature)

(City)      (State)      (Zip Code)

(Owner's Name - Please Print)

(Owner's Mailing Address)

(Owner's Signature)

(City)      (State)      (Zip Code)

(Continued on page 2)

ENTERED  
SEP 19 2019  
PV.

#4544231

NW

RECEIVED  
BLM AZ STATE OFFICE  
2019 AUG 27 A 9:56  
PHOENIX, ARIZONA



AMC 415557  
423030

When Recorded Return Document to:

Richard Oldham  
PO Box 619  
Quartzsite, AZ 85346

☐ Check here if this is a change of address.

Telephone: 928-927-5555

E-mail address: desertgardensmobilehomes@yahoo.com

# AFFIDAVIT OF PERFORMANCE OF ANNUAL WORK

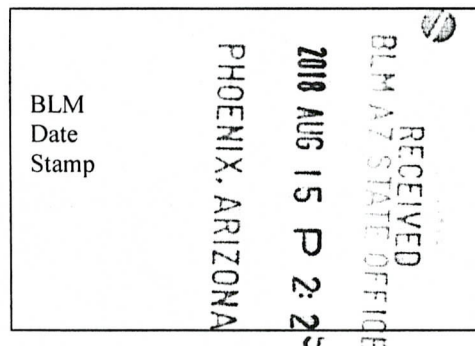
1. State of Arizona, County of La Paz ss:

2. I (Name) Richard Oldham

3. Reside at (Address) 1 Acacia St, PMB 6

(No mail Delivery, PO Boxes only).

City Quartzsite County La Paz



State AZ Zip 85346 being duly sworn, depose and say that I am a citizen of the United States, more than eighteen years of age, and that all of the facts set forth in this affidavit, subject to the provisions and penalties of 18 U.S.C. 1001 pertaining to the filing of false, fictitious, or fraudulent statements with the United States, are true and correct according to the best of my knowledge, information and belief.

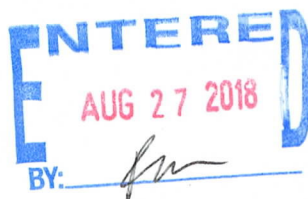
4. Owner's name and address (If not shown in Items 1-3 above).

5. That I am personally acquainted with the mining claim(s). The work and improvements were made by and at the expense of the owner(s) of said claim(s). Said contiguous group of claims, listed on this document, are situated in the

Plamosa (optional) Mining District; La Paz County, Arizona.

Line No.	AMC NUMBER	CLAIM/SITE NAME	COUNTY RECORDER DATA (If available)	TWP	RNG	SEC
1	423032	Red top 2 #1		6 N	18 W	15
2	423033	Red Top 2 #2		6 N	18 W	15
3	423034	Red Top 2 #3		6 N	18 W	15
4	423035	Red Top 2 #4		6 N	18 W	15
5	423036	Red Top 2 #5		6 N	18 W	15
6	423037	Jack Pot #4		4 N	19 W	26

Form: MCF108  
Revised July 2014  
Page 1 of 2





RECEIVED  
BLM AZ STATE OFFICE  
2018 AUG 15 P 2:25  
PHOENIX, ARIZONA  
BLM  
Date  
Stamp

7	415557	Wama B Red Top		6N	18W	16
8						
9						
10						

6. That between the dates starting at 12 o'clock noon on September 1, 20 17 and ending at 12 o'clock noon on September 1, 20 18 at least \$ 160.00 dollars worth of work and improvements were done and performed upon said claim(s) or upon one or more of a contiguous group of claims for the benefit of all, wholly or partly outside of a contiguous group of claims for the benefit of all, not including the location work.

7. That the following persons were employed to perform the work and improvements described herein: Richard Oldham

8. That the work and improvements performed were: cleaned debris, dragged roads.


9. Dated: 8-14-18 Signature: Richard Oldham

SUBSCRIBED AND SWORN TO before me, a Notary Public, this 14th day of August 20 18

By: Patrick Hotchkiss

Notary Public La Paz County, Arizona

My Commission Expires 14th May 2020



Bureau of Land Management  
Arizona State Office  
[www.blm.gov/az](http://www.blm.gov/az)

No. of Claims: \_\_\_\_\_ x \$10 = \_\_\_\_\_

Check No.: \_\_\_\_\_ Init. \_\_\_\_\_

Receipt No.: 4231066

For BLM Use Only

UNITED STATES  
DEPARTMENT OF THE INTERIOR  
BUREAU OF LAND MANAGEMENT

FORM APPROVED  
OMB NO.: 1004-0114  
Expires: January 31, 2020

**AFFIDAVIT OF ANNUAL ASSESSMENT WORK**

WHEN RECORDED, MAIL DOCUMENT TO:

NAME: Richard Oldham

ADDRESS: PO Box 619

CITY, STATE, ZIP: Quartzsite, AZ 85346

FOR COUNTY RECORDER'S USE

No. of Claims 7

x \$10/claim

Total due BLM \$ 70

TO ALL WHOM IT MAY CONCERN:

1. The undersigned certifies that at least \$100 per claim was expended for development, labor and improvements, or equivalent value added, as the annual assessment work for the assessment year ending September 1, 2018 for the following contiguous unpatented mining claim(s), located in the County of La Paz, in the State of Arizona.

BLM Serial No.	Name of Claim	Tp	Rg	Sec	Mer	County Recordation Book and Page No.	Co. Recording Date
AMC-423032	Red Top #1	6N	18W	15			
AMC-423033	Red Top #2	6N	18W	15			
AMC-423034	Red Top #3	6N	18W	15			
AMC-423035	Red Top #4	6N	18W	15			
AMC-423036	Red Top #5	6N	18W	15			
AMC-423037	Jack Pot #4	4N	19W	26			
AMC-415557	Wanna B Red Top	6N	18W	16			

PHOENIX, ARIZONA

2018 AUG 15 P 2:25

RECEIVED  
BLM AZ STATE OFFICE

2. Type of labor and improvements (specify what was done and give the total value for that labor and improvement to show at least \$100 for each claim). If a geological, geochemical, or geophysical survey was performed, as per 30 U.S.C. 28-1, reference the title of the report of survey, give cost and date of the survey and report, and indicate it was filed with the County Recorder:

Description of Work Performed	Value of Work Performed	Date Work Was Performed
cleared debris	225	7/30/18
dragged roads	425	7/30/18

3. Name and mailing address of each person who performed the labor and improvements:

Name (please print)

Richard Oldham

Current Mailing Address (please print)

PO Box 619, Quartzsite, AZ 85346

4. Name and mailing address of each person who holds and claims the subject mining claim(s) for the valuable minerals contained therein. Be sure to indicate if there is a change of address:

Name (please print)

Richard Oldham

Current Mailing Address (please print)

PO Box 619, Quartzsite, AZ 85346

RECEIVED  
BLM AZ STATE OFFICE  
2018 AUG 15 P 2:25  
PHOENIX ARIZONA

5. The undersigned testifies that on the date of August 1, 2018, all monuments required by law were erected upon the subject claim(s), and all notices required by law were posted on the subject claim(s) or copies thereof were in place, and at said date, each corner monument bore or contained



markings sufficient to appropriately designate the corner of the claim to which it pertains and the name of the claim(s).

I hereby certify under penalty of perjury under the laws of the State of Arizona that the foregoing statements are true and correct:

Richard O. DeShon Date: 8-14-18  
(Signature of person responsible for above statement)

Title 18 U.S.C. 1001 and 43 U.S.C. 1212 make it a crime for any person knowingly and willfully to make to any department or agency of the United States any false, fictitious or fraudulent statements or representations as to any matter within its jurisdiction.


### Notary Block

SUBSCRIBED AND SWORN TO before me, this 14th day of August 2018

By: Patrick Hotchkiss  
(Signature of Affiant)

Title: Notary Public La Paz County, AZ

My Commission Expires: 14th May 2020



### INSTRUCTIONS

1. This is an optional form that may be used to satisfy the requirements for the Bureau of Land Management (BLM) under the provisions of 43 U.S.C. §1744 and 30 U.S.C. §28-28d and the regulations thereunder (43 CFR part 3835). Since local and State laws may vary, you should contact your local and State agencies where the claims are located to ensure all applicable laws and requirements are satisfied.
2. The claimant(s) must fill in the date in paragraph 1 for the applicable assessment year and the county and state where the claims are located.
3. All claim names, BLM serial numbers, legal descriptions, and original county recording information must be listed for the claims pertaining to this assessment notice.
4. The claimant(s) must complete paragraph 2 listing all labor or improvements which was performed on or did benefit the subject mining claims. The value and date of the labor or improvements must also be listed. The total amount of labor or improvements can be listed, but the total expenditure must equal at least \$100 for each claim.
5. The names and current mailing addresses of the person(s) performing the labor shall be listed in paragraph 3.
6. The name and current mailing address of each owner (claimant) of the claims shall be listed in paragraph 4. The mailing address shall be the owner's address and not the address of an agent or anyone representing the claimant. Be sure to note if there has been a change of address.
7. Paragraph 5 shall be completed to show the date it was verified that all monuments required by law were properly erected, all notices were posted, and that corners were appropriately designated for all claims listed.
8. An exact legible reproduction or duplicate (other than microfilm or other electronic media) of this affidavit or another type of affidavit of assessment work that you file or will file in the county where each claim is located, must be filed with the BLM on or before December 30 of the calendar year in which the assessment year ends. For mill or tunnel sites, a separate notice of intent to hold must be filed with the BLM on or before December 30. Requirements for filing a notice of intent to hold can be found at 43 CFR 3835.33.
9. A processing fee of \$10 for each claim listed must be remitted to the BLM along with this or any other affidavit of assessment work.

RECEIVED  
BLM STATE OFFICE  
PHOENIX, ARIZONA  
AUG 15 P 2:25

**NOTICE OF INTENTION TO HOLD MINING CLAIMS/SITES**

When Recorded Return Document to:

Richard Oldham  
PO Box 619  
Quartzsite, AZ 85346

BLM  
Date  
StampRECEIVED  
BLM AZ STATE OFFICE  
2018 AUG 15 P 2:24  
PHOENIX, ARIZONA☐ Check here if this is a change of address.Telephone: 928-927-5555E-mail Address: desertgardensmobilehomes@yahoo.com

I (We) intend to hold the claims(s) and/or site(s) listed below for the calendar year 2018-19, and I (We) have filed or will file a Notice of Intent to Hold in the county where the claim (s) is located.

Reason for filing a Notice of Intent to Hold instead of an assessment work filing (check one):

- ☒ Maintenance fee was paid to maintain claim(s) during this assessment year.  
☐ Mill or tunnel sites.  
☐ Claim(s) was located during the current assessment year.  
☐ BLM has deferred assessment work (attach copy of decision granting deferment, or pending petition for deferment including date petition was filed.)

Line No.	AMC NUMBER	CLAIM/SITE NAME	COUNTY RECORDER DATA (If available)	TWP	RNG	SEC
1	423032	Red Top #1		6N	18W	15
2	423033	Red Top #2		6N	18W	15
3	423034	Red Top #3		6N	18W	15
4	423035	Red Top #4		6N	18W	15
5	423036	Red Top #5		6N	18W	15
6	423037	Jack Pot #4		4N	19W	26
7	415557	Wanna B Red Top		6N	18W	10
8						
9						
10						

NOTICE OF INTENTION TO HOLD MINING CLAIMS/SITES  
page 2

BLM Date Stamp	RECEIVED BLM AZ STATE OFFICE 2018 AUG 15 PM 2:24 PHOENIX, ARIZONA
----------------------	----------------------------------------------------------------------------

1. State of Arizona, County of La Paz
2. I (Name) Richard Oldham
3. Reside at (Address) 1 Acacia St, PMB 6 (no mail delivery in town only PO Boxes)  
City Quartzsite County La Paz State AZ Zip 85346 being duly sworn, depose and say that I am a citizen of the United States, more than eighteen years of age, that all of the facts set forth in this notice, subject to the provisions and penalties of 18 U.S.C. 1001 pertaining to the filing of false, fictitious, or fraudulent statements with the United States, are true and correct according to the best of my knowledge, information and belief.
4. Owner's name and address (If not shown in Items 1-3 above). \_\_\_\_\_
5. Dated: 8-14-18 Signature: Richard Oldham

Bureau of Land Management  
Arizona State Office  
[www.blm.gov/az](http://www.blm.gov/az)

No. of Claims: _____ x \$10 = _____
Check No: _____ Init. _____
Receipt No.: _____
For BLM Use Only

Form: MCF110  
Revised July 2014  
Page 2 of 2



**United States Department of the Interior**  
**Bureau of Land Management**  
DIV OF LANDS, MINRLS & ENERGY  
ONE N CENTRAL AVE  
PHOENIX, AZ 85004 -4427  
Phone: 602-417-9200

Receipt

No: 4237066

<b>Transaction #:</b> 4352447	
<b>Date of Transaction:</b> 08/16/2018	
CUSTOMER:	
	RICHARD OLDHAM PO BOX 619 QUARTZSITE, AZ 85346-0619 US

LINE #	QTY	DESCRIPTION	REMARKS	UNIT PRICE	TOTAL
1	1.00	LOCATABLE MINERALS / MINING CLAIMS-NOT NEW-UNADJUD, ONE AUTH NO. ONLY / MINING CLAIM MONEY RECEIVED CASES: AMC423032/\$70.00	POL 2018/7 NOI 2018/7 WAV	- n/a -	70.00
TOTAL:					\$70.00

PAYMENT INFORMATION				
1	AMOUNT:	70.00	POSTMARKED:	N/A
	TYPE:	CHECK	RECEIVED:	08/15/2018
	CHECK NO:	8009		
	NAME:	DESERT GARDENS PO BOX 619 QUARTZSITE AZ 85346-0619 US		

REMARKS

This receipt was generated by the automated BLM Collections and Billing System and is a paper representation of a portion of the official electronic record contained therein.

UNITED STATES  
DEPARTMENT OF THE INTERIOR  
BUREAU OF LAND MANAGEMENT  
**MAINTENANCE FEE WAIVER CERTIFICATION**

SEE INSTRUCTIONS ON PAGE 2

423030  
415557  
FORM APPROVED  
OMB NO. 1004-0114  
Expires: January 31, 2020

1. This small miner waiver is filed for the assessment year beginning on September 1, 2018 and ending on September 1, 2019.
2. The undersigned and all related parties owned ten or fewer mining claims, mill, or tunnel sites located and maintained on Federal lands in the United States of America on September 1, 2018.
3. The undersigned have performed the assessment work required by law for each mining claim listed prior to filing this waiver and understand that by filing this form, the undersigned must file an affidavit of assessment work with the Bureau of Land Management (BLM) by the December 30th following the filing of this waiver.
4. The undersigned understand that if the assessment work obligation has not yet come due under 30 U.S.C. 28 (for those claims in their first assessment year only), a notice of intent to hold reciting this condition must be recorded by the December 30th following the filing of this waiver.
5. The undersigned understand that mill and tunnel sites may also be listed on this waiver and be waived from payment of the maintenance fee, and that a notice of intent to hold for these sites is required to be filed with the BLM by the December 30th following the filing of this waiver.
6. The undersigned understand and acknowledge that pursuant to 43 U.S.C. 1212 and 18 U.S.C. 1001, the filing or recording of a false, fictitious, or fraudulent document with the BLM may result in a fine of up to \$250,000, a prison term not to exceed five years, or both.
7. The mining claims, mill or tunnel sites for which this waiver from payment of the maintenance fees is requested are:

CLAIM OR SITE NAME	BLM RECORDATION SERIAL NUMBER
1. Red Top 2 #1	AMC-423032 (913)
2. Red Top 2 #2	AMC-423033
3. Red Top 2 #3	AMC-423034
4. Red Top 2 #4	AMC-423035
5. Red Top 2 #5	AMC-423036
6. Jack Pot #4	AMC-423037
7. Wanna Be Red Top	AMC-415557
8.	
9.	
10.	

The owner(s) (claimants) of the above mining claims and sites are:

Richard Oldham  
(Owner's Name - Please Print)

PO Box 619  
(Owner's Mailing Address)

Richard Oldham  
(Owner's Signature)  
Quartzsite AZ 85346  
(City) (State) (Zip Code)

\_\_\_\_\_  
(Owner's Name - Please Print)

\_\_\_\_\_  
(Owner's Mailing Address)

\_\_\_\_\_  
(Owner's Signature)  
(City) (State) (Zip Code)

\_\_\_\_\_  
(Owner's Name - Please Print)

\_\_\_\_\_  
(Owner's Mailing Address)

\_\_\_\_\_  
(Owner's Signature)  
(City) (State) (Zip Code)

\_\_\_\_\_  
(Owner's Name - Please Print)

\_\_\_\_\_  
(Owner's Mailing Address)

\_\_\_\_\_  
(Owner's Signature)  
(City) (State) (Zip Code)

(Continued on page 2)

ENTERED  
SEP 12 2018  
BY: BGS

RECEIVED  
BLM AZ STATE OFFICE  
2018 AUG 15 P 2:24  
PHOENIX, ARIZONA

#4237066



AMC415557

423030

# NOTICE OF INTENTION TO HOLD MINING CLAIMS/SITES

When Recorded Return Document to:

Richard Oldham

PO Box 619

Quartzsite, AZ 85346

BLM  
Date  
Stamp

RECEIVED  
2017 AUG 16 P 3:04  
MILLER, ANZOLA

☐ Check here if this is a change of address.

Telephone: (928) 927-5555

E-mail Address: desertgardensmobilehomes@yahoo.com

I (We) intend to hold the claims(s) and/or site(s) listed below for the calendar year 2017-18, and I (We) have filed or will file a Notice of Intent to Hold in the county where the claim (s) is located.

Reason for filing a Notice of Intent to Hold instead of an assessment work filing (check one):

- ☒ Maintenance fee was paid to maintain claim(s) during this assessment year.
- ☒ Mill or tunnel sites.
- ☐ Claim(s) was located during the current assessment year.
- ☐ BLM has deferred assessment work (attach copy of decision granting deferment, or pending petition for deferment including date petition was filed.)

Line No.	AMC NUMBER	CLAIM/SITE NAME	COUNTY RECORDER DATA (If available)	TWP	RNG	SEC
1	423032	Red Top # 1		6 N	18 W	15
2	423033	Red Top # 2		6 N	18 W	15
3	423034	Red Top # 3		6 N	18 W	15
4	423035	Red Top # 4		6 N	18 W	15
5	423036	Red Top # 5		6 N	18 W	15
6	423037	Jack Pot # 4	mill site	4 N	19 W	26
7	415557	Wanna B Red Top		6 N	18 W	16
8						
9						
10						

INTERED  
AUG 22 2017  
BY: *Pon*



NOTICE OF INTENTION TO HOLD MINING CLAIMS/SITES  
page 2

BLM  
Date  
Stamp

2017 AUG 16 P 3:04

1. State of Arizona, County of La Paz

2. I (Name) Richard Oldham

3. Reside at (Address) 1 Acacia St, PMB 6 (no mail delivery in town only PO Boxes).

City Quartzsite County La Paz State AZ Zip 85346 being duly sworn, depose and say that I am a citizen of the United States, more than eighteen years of age, that all of the facts set forth in this notice, subject to the provisions and penalties of 18 U.S.C. 1001 pertaining to the filing of false, fictitious, or fraudulent statements with the United States, are true and correct according to the best of my knowledge, information and belief.

4. Owner's name and address (If not shown in Items 1-3 above). \_\_\_\_\_

5. Dated: 8/14/17 Signature: Richard Oldham

Bureau of Land Management  
Arizona State Office  
[www.blm.gov/az](http://www.blm.gov/az)

No. of Claims: 7 x \$10 = 70  
Check No: 7566 Init. YML  
Receipt No.: 3942340  
For BLM Use Only

When Recorded Return Document to:

Richard Oldham

PO Box 619

Quartzsite, AZ 85346

☐ Check here if this is a change of address.

Telephone: (928) 927-5555

E-mail address: desertgardensmobilehomes@yahoo.com

## AFFIDAVIT OF PERFORMANCE OF ANNUAL WORK

1. State of Arizona, County of La Paz ss:

2. I (Name) Richard Oldham

3. Reside at (Address) 1 Acacia St, PMB 6

(No mail delivery, PO Boxes only)

City Quartzsite County La Paz

State AZ Zip 85346 being duly sworn, depose and say that I am a citizen of the United States, more than eighteen years of age, and that all of the facts set forth in this affidavit, subject to the provisions and penalties of 18 U.S.C. 1001 pertaining to the filing of false, fictitious, or fraudulent statements with the United States, are true and correct according to the best of my knowledge, information and belief.

4. Owner's name and address (If not shown in Items 1-3 above).

BLM  
Date  
Stamp


2017 AUG 16 P

5. That I am personally acquainted with the mining claim(s). The work and improvements were made by and at the expense of the owner(s) of said claim(s). Said contiguous group of claims, listed on this document, are situated in the

Plamasa (optional) Mining District; La Paz County, Arizona.

Line No.	AMC NUMBER	CLAIM/SITE NAME	COUNTY RECORDER DATA (If available)	TWP	RNG	SEC
1	423032	Red Top 2 # 1		6 N	18 W	15
2	423033	Red Top 2 # 2		6 N	18 W	15
3	423034	Red Top 2 # 3		6 N	18 W	15
4	423035	Red Top 2 # 4		6 N	18 W	15
5	423036	Red Top 2 # 5		6 N	18 W	15
6	423037	Jack Pot # 4		4 N	19 W	26





7	415557	Wanna B Red Top		6 N	18 W	16
8					04	
9						
10						

6. That between the dates starting at 12 o'clock noon on September 1, 20 16 and ending at 12 o'clock noon on September 1, 20 17 at least \$ 650.00 dollars worth of work and improvements were done and performed upon said claim(s) or upon one or more of a contiguous group of claims for the benefit of all, wholly or partly outside of a contiguous group of claims for the benefit of all, not including the location work.

7. That the following persons were employed to perform the work and improvements described herein: Richard Oldham

8. That the work and improvements performed were: Cleared debris, dragged roads.

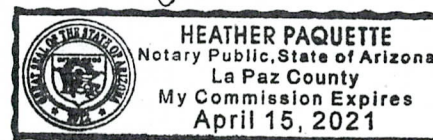
9. Dated: 8/14/17 Signature: Richard Oldham

SUBSCRIBED AND SWORN TO before me, a Notary Public, this 14<sup>th</sup> day of August 20 17

By: Heather Paquette Heather Paquette

Notary Public La Paz County

My Commission Expires April 15 2021



Bureau of Land Management  
Arizona State Office  
[www.blm.gov/az](http://www.blm.gov/az)

No. of Claims: _____ x \$10 = _____
Check No.: _____ Init. _____
Receipt No.: _____
<b>For BLM Use Only</b>





2. Type of labor and improvements (specify what was done and give the total value for that labor and improvement to show at least \$100 for each claim). If a geological, geochemical, or geophysical survey was performed, as per 30 U.S.C. 28-1, reference the title of the report of survey, give cost and date of the survey and report, and indicate it was filed with the County Recorder:

Description of Work Performed	Value of Work Performed	Date Work Was Performed
Cleared debris	250	7/30/2017
Dragged Roads	400	7/30/2017

3. Name and mailing address of each person who performed the labor and improvements:

Name (please print)

Richard Oldham

Current Mailing Address (please print)

PO Box 619, Quarzsite, AZ 85346

4. Name and mailing address of each person who holds and claims the subject mining claim(s) for the valuable minerals contained therein. Be sure to indicate if there is a change of address:

Name (please print)

Richard Oldham

Current Mailing Address (please print)

PO Box 619, Quarzsite, AZ 85346

5. The undersigned testifies that on the date of August 1, 2017, all monuments required by law were erected upon the subject claim(s), and all notices required by law were posted on the subject claim(s) or copies thereof were in place, and at said date, each corner monument bore or contained

markings sufficient to appropriately designate the corner of the claim to which it pertains and the name of the claim(s).

I hereby certify under penalty of perjury under the laws of the State of Arizona that the foregoing statements are true and correct:

[Signature]  
(Signature of person responsible for above statement)

Date: 8/14/17

Title 18 U.S.C. 1001 and 43 U.S.C. 1212 make it a crime for any person knowingly and willfully to make to any department or agency of the United States any false, fictitious or fraudulent statements or representations as to any matter within its jurisdiction.

### Notary Block

SUBSCRIBED AND SWORN TO before me, this 14<sup>th</sup> day of August, 2017

By: Heather Paquette  
(Signature of Affiant)

Title: Office Manager

My Commission Expires: April 15, 2021



### INSTRUCTIONS

1. This is an optional form that may be used to satisfy the requirements for the Bureau of Land Management (BLM) under the provisions of 43 U.S.C. §1744 and 30 U.S.C. §28-28d and the regulations thereunder (43 CFR part 3835). Since local and State laws may vary, you should contact your local and State agencies where the claims are located to ensure all applicable laws and requirements are satisfied.
2. The claimant(s) must fill in the date in paragraph 1 for the applicable assessment year and the county and state where the claims are located.
3. All claim names, BLM serial numbers, legal descriptions, and original county recording information must be listed for the claims pertaining to this assessment notice.
4. The claimant(s) must complete paragraph 2 listing all labor or improvements which was performed on or did benefit the subject mining claims. The value and date of the labor or improvements must also be listed. The total amount of labor or improvements can be listed, but the total expenditure must equal at least \$100 for each claim.
5. The names and current mailing addresses of the person(s) performing the labor shall be listed in paragraph 3.
6. The name and current mailing address of each owner (claimant) of the claims shall be listed in paragraph 4. The mailing address shall be the owner's address and not the address of an agent or anyone representing the claimant. Be sure to note if there has been a change of address.
7. Paragraph 5 shall be completed to show the date it was verified that all monuments required by law were properly erected, all notices were posted, and that corners were appropriately designated for all claims listed.
8. An exact legible reproduction or duplicate (other than microfilm or other electronic media) of this affidavit or another type of affidavit of assessment work that you file or will file in the county where each claim is located, must be filed with the BLM on or before December 30 of the calendar year in which the assessment year ends. For mill or tunnel sites, a separate notice of intent to hold must be filed with the BLM on or before December 30. Requirements for filing a notice of intent to hold can be found at 43 CFR 3835.33.
9. A processing fee of \$10 for each claim listed must be remitted to the BLM along with this or any other affidavit of assessment work.



**United States Department of the Interior**  
**Bureau of Land Management**  
DIV OF LANDS, MINRLS & ENERGY  
ONE N CENTRAL AVE  
PHOENIX, AZ 85004 -4427  
Phone: 602-417-9200

Receipt

No: 3942340

<b>Transaction #:</b> 4052015	
<b>Date of Transaction:</b> 08/17/2017	
<b>CUSTOMER:</b>	
	RICHARD OLDHAM PO BOX 619 QUARTZSITE, AZ 85346-0619 US

LINE #	QTY	DESCRIPTION	REMARKS	UNIT PRICE	TOTAL
1	1.00	LOCATABLE MINERALS / MINING CLAIMS- NOT NEW-UNADJUD, ONE AUTH NO. ONLY / MINING CLAIM MONEY RECEIVED CASES: AMC423032/\$70.00	NOI 2017/7 POL 2017/7 WAV	- n/a -	70.00
<b>TOTAL:</b>					<b>\$70.00</b>

PAYMENT INFORMATION				
1	AMOUNT:	70.00	POSTMARKED:	08/15/2017
	TYPE:	CHECK	RECEIVED:	08/16/2017
	CHECK NO:	7568		
	NAME:	DESERT GARDENS BOX 619 QUARTZSITE AZ 85346-0619 US		

<b>REMARKS</b>

This receipt was generated by the automated BLM Collections and Billing System and is a paper representation of a portion of the official electronic record contained therein.

UNITED STATES  
DEPARTMENT OF THE INTERIOR  
BUREAU OF LAND MANAGEMENT

MAINTENANCE FEE WAIVER CERTIFICATION

SEE INSTRUCTIONS ON PAGE 2

Amc 423030

FORM APPROVED  
OMB NO. 1004-0114

Expires: January 31, 2020

Amc 415557

1. This small miner waiver is filed for the assessment year beginning on September 1, 2017 and ending on September 1, 2018.
2. The undersigned and all related parties owned ten or fewer mining claims, mill, or tunnel sites located and maintained on Federal lands in the United States of America on September 1, 2017.
3. The undersigned have performed the assessment work required by law for each mining claim listed prior to filing this waiver and understand that by filing this form, the undersigned must file an affidavit of assessment work with the Bureau of Land Management (BLM) by the December 30th following the filing of this waiver.
4. The undersigned understand that if the assessment work obligation has not yet come due under 30 U.S.C. 28 (for those claims in their first assessment year only), a notice of intent to hold reciting this condition must be recorded by the December 30th following the filing of this waiver.
5. The undersigned understand that mill and tunnel sites may also be listed on this waiver and be waived from payment of the maintenance fee, and that a notice of intent to hold for these sites is required to be filed with the BLM by the December 30th following the filing of this waiver.
6. The undersigned understand and acknowledge that pursuant to 43 U.S.C. 1212 and 18 U.S.C. 1001, the filing or recording of a false, fictitious, or fraudulent document with the BLM may result in a fine of up to \$250,000, a prison term not to exceed five years, or both.
7. The mining claims, mill or tunnel sites for which this waiver from payment of the maintenance fees is requested are:

CLAIM OR SITE NAME	BLM RECORDATION SERIAL NUMBER
1. RED TOP 2 # 1	AMC-423032
2. RED TOP 2 # 2	AMC-423033
3. RED TOP 2 # 3	AMC-423034
4. RED TOP 2 # 4	AMC-423035
5. RED TOP 2 # 5	AMC-423036
6. JACK POT # 4	AMC-423037
7. WANNA BE RED TOP	AMC-415557
8.	
9.	
10.	


The owner(s) (claimants) of the above mining claims and sites are:

RICHARD OLDHAM

(Owner's Name - Please Print)

PO BOX 619

(Owner's Mailing Address)



(Owner's Signature)

QUARTZSITE

(City)

AZ

(State)

85346

(Zip Code)

(Owner's Name - Please Print)

(Owner's Signature)

(Owner's Mailing Address)

(City)

(State)

(Zip Code)

(Owner's Name - Please Print)

(Owner's Signature)

(Owner's Mailing Address)

(City)

(State)

(Zip Code)

(Owner's Name - Please Print)

(Owner's Signature)

(Owner's Mailing Address)

(City)

(State)

(Zip Code)

(Continued on page 2)

NW Check

7/11

ENTERED SEP 15 2017



UNITED STATES  
DEPARTMENT OF THE INTERIOR  
BUREAU OF LAND MANAGEMENT

202

*[Signature]*

MAINTENANCE FEE WAIVER CERTIFICATION

FORM APPROVED  
OMB NO. 1004-0114  
Expires: October 31, 2016

SEE INSTRUCTIONS ON PAGE 2

415557 423030

1. This small miner waiver is filed for the assessment year beginning on September 1, 16 and ending on September 1, 17.
2. The undersigned and all related parties owned ten or fewer mining claims, mill, or tunnel sites located and maintained on Federal lands in the United States of America on September 1, 16.
3. The undersigned have performed the assessment work required by law for each mining claim listed prior to filing this waiver and understand that by filing this form, the undersigned must file an affidavit of assessment work with the Bureau of Land Management (BLM) by the December 30th following the filing of this waiver.
4. The undersigned understand that if the assessment work obligation has not yet come due under 30 U.S.C. 28 (for those claims in their first assessment year only), a notice of intent to hold reciting this condition must be recorded by the December 30th following the filing of this waiver.
5. The undersigned understand that mill and tunnel sites may also be listed on this waiver and be waived from payment of the maintenance fee, and that a notice of intent to hold for these sites is required to be filed with the BLM by the December 30th following the filing of this waiver.
6. The undersigned understand and acknowledge that pursuant to 43 U.S.C. 1212 and 18 U.S.C. 1001, the filing or recording of a false, fictitious, or fraudulent document with the BLM may result in a fine of up to \$250,000, a prison term not to exceed five years, or both.
7. The mining claims, mill or tunnel sites for which this waiver from payment of the maintenance fees is requested are:

CLAIM OR SITE NAME	BLM RECORDATION SERIAL NUMBER
1. RED TOP 2 #1	AMC-423032 ✓
2. RED TOP 2 #2	AMC-423033
3. RED TOP 2 #3	AMC-423034
4. RED TOP 2 #4	AMC-423035
5. RED TOP 2 #5	AMC-423036
6. JACK POT #4	AMC-423037
7. WANNA BE RED TOP	AMC-415557
8.	
9.	
10.	

The owner(s) (claimants) of the above mining claims and sites are:

RICHARD OLDHAM

(Owner's Name - Please Print)

PO BOX 619

(Owner's Mailing Address)

*[Signature: Richard Oldham]*

(Owner's Signature)

QUARTZSITE

(City)

AZ

(State)

85346

(Zip Code)

(Owner's Name - Please Print)

(Owner's Mailing Address)

(Owner's Signature)

(City)

(State)

(Zip Code)

(Owner's Name - Please Print)

(Owner's Mailing Address)

(Owner's Signature)

(City)

(State)

(Zip Code)

(Owner's Name - Please Print)

(Owner's Mailing Address)


(Owner's Signature)

(City)

(State)


(Zip Code)

(Continued on page 2)



RECEIVED  
BLM AZ STATE OFFICE  
2016 AUG 10 10 30 AM  
PHOENIX, ARIZONA

*[Handwritten initials]*



ENTERED  
SEP 01 2016

PHOENIX, ARIZONA

SEP 10 5 30 PM

BTM VA STATE OFFICE  
RECEIVED



UNITED STATES DEPARTMENT OF THE INTERIOR  
BUREAU OF LAND MANAGEMENT  
AFFIDAVIT OF ANNUAL ASSESSMENT WORK  
PROOF OF LABOR - MINING CLAIM

RECORDING REQUESTED BY:

WHEN RECORDED, MAIL DOCUMENT TO:

NAME: Richard Oldham

ADDRESS: PO Box 619

CITY, STATE, ZIP: Quartzsite, AZ 85346

415557  
423030

FOR COUNTY RECORDER'S USE

No. of Claims 7

x \$10/claim

Total due BLM \$ 70

TO ALL WHOM IT MAY CONCERN:

1. The undersigned certifies that at least \$100 per claim was expended for development, labor and improvements, or equivalent value added, as the annual assessment work for the assessment year ending September 1, 2016 for the following contiguous unpatented mining claim(s), located in the County of La Paz, in the State of Arizona.

BLM Serial No.	Name of Claim	Tp	Rg	Sec	Mer	County Recordation Book and Page No.	Date
		Example: 13N 5E 14 MDM					
AMC-423032	Red Top # 1	6 N	18 W	15			
AMC-423033	Red Top # 2	6 N	18 W	15			
AMC-423034	Red Top # 3	6 N	18 W	15			
AMC-423035	Red Top # 4	6 N	18 W	15			
AMC-423036	Red Top # 5	6 N	18 W	15			
AMC-423037	Jack Pot # 4	4 N	19 W	26			
AMC-415557	Wanna B Red Top	6 N	18 W	16			

RECEIVED  
BLM AZ STATE OFFICE  
2016 AUG 10 P 3:05  
PHOENIX, ARIZONA

(Continued on page 2)

RECEIPT # 3627666

2. Type of labor and improvements (specify what was done and give the total value for that labor and improvement to show at least \$100 for each claim). If a geological, geochemical, or geophysical survey was performed, as per 30 U.S.C. 28-1, reference the title of the report of survey, give cost and date of the survey and report, and indicate it was filed with the County Recorder:

Description of Work Performed	Value of Work Performed	Date Work Was Performed
Cleared Debris	\$300.00	07/25/2015
Dragged Road	\$300.00	07/25/2015

3. Name and mailing address of each person who performed the labor and improvements:

Name (please print)

Richard Oldham

Current Mailing Address (please print)

P.O. Box 619

Quartzsite, AZ 85346

4. Name and mailing address of each person who holds and claims the subject mining claim(s) for the valuable minerals contained therein. Be sure to indicate if there is a change of address:

Name (please print)

Richard Oldham

Current Mailing Address (please print)

P.O. Box 619

Quartzsite, AZ 85346

RECEIVED  
BLM AZ STATE OFFICE  
2016 AUG 10 P 3:06  
PHOENIX, ARIZONA

5. The undersigned testifies that on the date of August 1, 2016, all monuments required by law were erected upon the subject claim(s), and all notices required by law were posted on the subject claim(s) or copies thereof were in place, and at said date, each corner monument bore or contained



markings sufficient to appropriately designate the corner of the claim to which it pertains and the name of the claim(s).

I hereby certify under penalty of perjury under the laws of the State of Arizona that the foregoing statements are true and correct:

Deborah O'Shea

(Signature of person responsible for above statement)

Date: 8-9-2016

Title 18 U.S.C. 1001 and 43 U.S.C. 1212 make it a crime for any person knowingly and willfully to make to any department or agency of the United States any false, fictitious or fraudulent statements or representations as to any matter within its jurisdiction.

RECEIVED  
BLM AZ STATE OFFICE  
2016 AUG 10 P 3:06  
PHOENIX, ARIZONA

### INSTRUCTIONS

1. This is an optional form that may be used to satisfy the requirements for the Bureau of Land Management (BLM) under the provisions of 43 U.S.C. §1744 and 30 U.S.C. §28-28d and the regulations thereunder (43 CFR part 3835). Since local and State laws may vary, you should contact your local and State agencies where the claims are located to ensure all applicable laws and requirements are satisfied.
2. The claimant(s) must fill in the date in paragraph 1 for the applicable assessment year and the county and state where the claims are located.
3. All claim names, BLM serial numbers, legal descriptions, and original county recording information must be listed for the claims pertaining to this assessment notice.
4. The claimant(s) must complete paragraph 2 listing all labor or improvements which was performed on or did benefit the subject mining claims. The value and date of the labor or improvements must also be listed. The total amount of labor or improvements can be listed, but the total expenditure must equal at least \$100 for each claim.
5. The names and current mailing addresses of the person(s) performing the labor shall be listed in paragraph 3.
6. The name and current mailing address of each owner (claimant) of the claims shall be listed in paragraph 4. The mailing address shall be the owner's address and not the address of an agent or anyone representing the claimant. Be sure to note if there has been a change of address.
7. Paragraph 5 shall be completed to show the date it was verified that all monuments required by law were properly erected, all notices were posted, and that corners were appropriately designated for all claims listed.
8. An exact legible reproduction or duplicate (other than microfilm or other electronic media) of this affidavit or another type of affidavit of assessment work that you file or will file in the county where each claim is located, must be filed with the BLM on or before December 30 of the calendar year in which the assessment year ends. For mill or tunnel sites, a separate notice of intent to hold must be filed with the BLM on or before December 30. Requirements for filing a notice of intent to hold can be found at 43 CFR 3835.33.
9. A processing fee of \$10 for each claim listed must be remitted to the BLM along with this or any other affidavit of assessment work.

When Recorded Return Document U

Richard Oldham

PO Box 619

Quartzsite, AZ 85346

☐ Check here if this is a change of address.

Telephone: 928-927-5555

E-mail address: desertgardensmobilehomes@yahoo.com

## AFFIDAVIT OF PERFORMANCE OF ANNUAL WORK

1. State of Arizona, County of La Paz ss:

2. I (Name) Richard Oldham

3. Reside at (Address) 1 Acacia St PMB 6

No mail service, PO Boxes only

City Quartzsite County La Paz

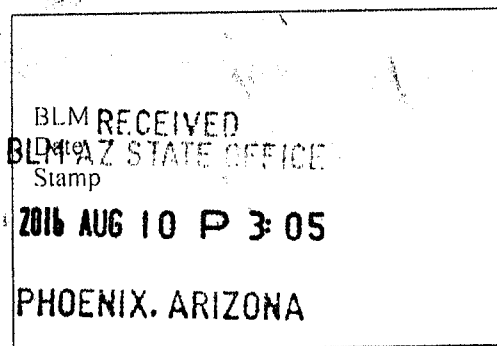
State AZ Zip 85346 being duly sworn, depose and say that I am a citizen of the United States, more than eighteen years of age and that all of the facts set forth in this affidavit, subject to the provisions and penalties of 18 U.S.C. 1001 pertaining to the filing of false, fictitious, or fraudulent statements with the United States, are true and correct according to the best of my knowledge, information and belief.

4. Owner's name and address (If not shown in Items 1-3 above). \_\_\_\_\_

5. That I am personally acquainted with the mining claim(s). The work and improvements were made by and at the expense of the owner(s) of said claim(s). Said contiguous group of claims, listed on this document, are situated in the

Plamasa (optional) Mining District; La Paz County, Arizona.

Line No.	AMC NUMBER	CLAIM/SITE NAME	COUNTY RECORDER DATA (If available)	TWP	RNG	SEC
1	423032	Red Top 2 # 1		6 N	18 W	15
2	423033	Red Top 2 # 2		6 N	18 W	15
3	423034	Red Top 2 # 3		6 N	18 W	15
4	423035	Red Top 2 # 4		6 N	18 W	15
5	423036	Red Top 2 # 5		6 N	18 W	15
6	423037	Jack Pot # 4		4 N	19 W	26



RECEIVED  
BLM AZ STATE OFFICE  
2016 AUG 10 P 3:07  
BLM  
Date  
PHOENIX, ARIZONA

7	415557	Wanna B Red Top		6 N	18 W	16
8						
9						
10						

6. That between the dates starting at 12 o'clock noon on September 1, 20 15 and ending at 12 o'clock noon on September 1, 20 16 at least \$ 600 dollars worth of work and improvements were done and performed upon said claim(s) or upon one or more of a contiguous group of claims for the benefit of all, wholly or partly outside of a contiguous group of claims for the benefit of all, not including the location work.

7. That the following persons were employed to perform the work and improvements described herein: Richard Oldham

8. That the work and improvements performed were: Cleared debris, dragged roads

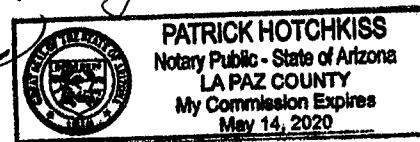
9. Dated: 8-9-16 Signature: Richard Oldham

SUBSCRIBED AND SWORN TO before me, a Notary Public, this 9th day of August 20 16

By: Patrick Hotchkiss

Notary Public La Paz County

My Commission Expires 14 May 2020



Bureau of Land Management  
Arizona State Office  
[www.blm.gov/az](http://www.blm.gov/az)

No. of Claims: \_\_\_\_\_ x \$10 = \_\_\_\_\_  
Check No.: \_\_\_\_\_ Init. \_\_\_\_\_  
Receipt No.: \_\_\_\_\_  
For BLM Use Only

Form: MCF108  
Revised July 2014  
Page 2 of 2



**NOTICE OF INTENTION TO HOLD MINING CLAIMS/SITES**

When Recorded Return Document to:

Richard Oldham

PO Box 619

Quartzsite, AZ 85346

☐ Check here if this is a change of address.Telephone: 928-927-5555E-mail Address: desertgardensmobilehomes@yahoo.com

BLM

Date

Stamp

RECEIVED  
BLM AZ STATE OFFICE

2016 AUG 10 P 3:05

PHOENIX, ARIZONA

I (We) intend to hold the claims(s) and/or site(s) listed below for the calendar year 2016-17 and I (We) have filed or will file a Notice of Intent to Hold in the county where the claim (s) is located.

Reason for filing a Notice of Intent to Hold instead of an assessment work filing (check one):

- ☒ Maintenance fee was paid to maintain claim(s) during this assessment year.
- ☐ Mill or tunnel sites.
- ☐ Claim(s) was located during the current assessment year.
- ☐ BLM has deferred assessment work (attach copy of decision granting deferment, or pending petition for deferment including date petition was filed.)

Line No.	AMC NUMBER	CLAIM/SITE NAME	COUNTY RECORDER DATA (If available)	TWP	RNG	SEC
1	423032	Red Top # 1		6 N	18 W	15
2	423033	Red Top # 2		6 N	18 W	15
3	423034	Red Top # 3		6 N	18 W	15
4	423035	Red Top # 4		6 N	18 W	15
5	423036	Red Top # 5		6 N	18 W	15
6	423037	Jack Pot # 4		4 N	19 W	26
7	415557	Wanna B Red Top		6 N	18 W	15
8						
9						
10						

Form: MCF110

Revised July 2014

Page 1 of 2

NOTICE OF INTENTION TO HOLD MINING CLAIMS/SITES  
page 2

RECEIVED  
BLM AZ STATE OFFICE  
BLM  
2016 AUG 10 P 3:07  
Stamp  
PHOENIX, ARIZONA

1. State of Arizona, County of La Paz

2. I (Name) Richard Oldham

3. Reside at (Address) 1 Acacia St PMB 6 (no mail delivery, only PO Boxes)

City Quartzsite County La Paz State AZ Zip 85346 being duly sworn, depose and say that I am a citizen of the United States, more than eighteen years of age, that all of the facts set forth in this notice, subject to the provisions and penalties of 18 U.S.C. 1001 pertaining to the filing of false, fictitious, or fraudulent statements with the United States, are true and correct according to the best of my knowledge, information and belief.

4. Owner's name and address (If not shown in Items 1-3 above). \_\_\_\_\_

5. Dated: 8-9-16

Signature: Richard Oldham

Bureau of Land Management  
Arizona State Office  
[www.blm.gov/az](http://www.blm.gov/az)

No. of Claims: \_\_\_\_\_ x \$10 = \_\_\_\_\_  
Check No: \_\_\_\_\_ Init. \_\_\_\_\_  
Receipt No.: \_\_\_\_\_  
For BLM Use Only

Form: MCF110  
Revised July 2014  
Page 2 of 2

When Recorded Mail to

Name: RICHARD OLDHAM

Address: P.O. BOX # 619

City: Quartzsite State AZ

Zip Code: 85346

DESERT GARDENS LISA @ Yahoo.Com

---

Document Title

RECEIVED  
BLM AZ STATE OFFICE  
2016 AUG 10 P 3:05  
PHOENIX, ARIZONA



The following Document contains no Personal Information  
as defined by NRS 603A.040

**AFFIDAVIT AND NOTICE OF INTENT TO HOLD  
MINING CLAIM(S) AND SITE(S)**

**TO ALL WHOM IT MAY CONCERN:**

The undersigned certifies that the owner or claimant intended or intends to hold the mining claim(s), mill site(s), and/or tunnel site(s) listed below from 12:00 p.m. on September 1 of the year before this affidavit was made and recorded, until 11:59 a.m. on September 1 of the year that this affidavit was made and recorded.

**RECORDER'S STAMP**

The claim map showing said claim(s) is filed in the La Paz County records.

Name of claim(s) or site(s):

Red Top 2 # 1

Red Top 2 # 2

Red Top 2 # 3

Red Top 2 # 4

Red Top 2 # 5

BLM Serial Number(s):

AMC-423032

AMC-423033

AMC-423034

AMC-423035

AMC-423036

A total number of 7 claims is being filed with this document.

Name and mailing address of owner or claimant:

Richard Oldham

PO Box 619

Quartzsite, AZ 85346

Dated this 9th day of Aug., 2016.

By

Richard Oldham

Owner, Claimant, Agent, or Lessee Signature

Richard OLDHAM

Owner, Claimant, Agent, or Lessee Name (printed)

STATE OF Arizona  
COUNTY OF La Paz

Subscribed and sworn to by

Richard Oldham

(Owner, Claimant, Agent, or Lessee)

9th before me this  
day of August, 202016



**PATRICK HOTCHKISS**  
Notary Public - State of Arizona  
LA PAZ COUNTY  
My Commission Expires  
May 14, 2020

Patrick Hotchkiss  
NOTARY PUBLIC (Signature)

**Suggested Form - Nevada Division of Minerals**

**Nevada Affidavit/Notice of Intent to Hold, NRS 517.230 (REV 8/10/2012 LV)**

When Recorded Mail to

Name: RICHARD OLDHAM

Address: P.O. BOX # 619

City: Quartzsite State AZ

Zip Code: 85346

DESERT GARDENS LISA @ Yahoo.Com

---

Document Title

RECEIVED  
BLM AZ STATE OFFICE  
2016 AUG 10 P 3:05  
PHOENIX, ARIZONA

The following Document contains no Personal Information  
as defined by NRS 603A.040

**AFFIDAVIT AND NOTICE OF INTENT TO HOLD  
MINING CLAIM(S) AND SITE(S)**

**TO ALL WHOM IT MAY CONCERN:**

The undersigned certifies that the owner or claimant intended or  
intends to hold the mining claim(s), mill site(s), and/or tunnel site(s)  
listed below from 12:00 p.m. on September 1 of the year before this  
affidavit was made and recorded, until 11:59 a.m. on September 1 of  
the year that this affidavit was made and recorded.

**RECORDER'S STAMP**

The claim map showing said claim(s) is filed in the La Paz County records.

Name of claim(s) or site(s):

Jack Pot # 4

Wanna B Red Top

BLM Serial Number(s):

AMC-423037

AMC-415557

A total number of 7 claims is being filed with this document.

Name and mailing address of owner or claimant:

Richard Oldham

PO Box 619

Quartzsite, AZ 85346

Dated this 7<sup>th</sup> day of Aug, 2016.

By Richard Oldham

Owner, Claimant, Agent, or Lessee Signature

Richard Oldham

Owner, Claimant, Agent, or Lessee Name (printed)

STATE OF Arizona  
COUNTY OF La Paz

Subscribed and sworn to by

Richard Oldham

(Owner, Claimant, Agent, or Lessee)

before me this

9<sup>th</sup> day of August, 2016.



**PATRICK HOTCHKISS**  
Notary Public - State of Arizona  
LA PAZ COUNTY  
My Commission Expires  
May 14, 2020

Patrick Hotchkiss  
NOTARY PUBLIC (Signature)

**Suggested Form - Nevada Division of Minerals**

**Nevada Affidavit/Notice of Intent to Hold, NRS 517.230 (REV 8/10/2012 LV)**



**United States Department of the Interior**  
**Bureau of Land Management**  
DIV OF LANDS, MINRLS & ENERGY  
ONE N CENTRAL AVE  
PHOENIX, AZ 85004 -4427  
Phone: 602-417-9200

Receipt

No: 3627666

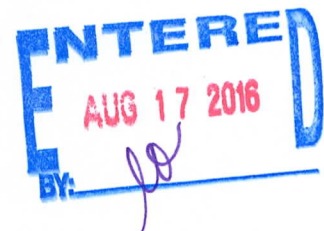
<b>Transaction #:</b> 3731425	
<b>Date of Transaction:</b> 08/11/2016	
CUSTOMER:	
	RICHARD OLDHAM PO BOX 619 QUARTZSITE, AZ 85346-0619 US

LINE #	QTY	DESCRIPTION	REMARKS	UNIT PRICE	TOTAL
1	1.00	LOCATABLE MINERALS / MINING CLAIMS-NOT NEW-UNADJUD, ONE AUTH NO. ONLY / MINING CLAIM MONEY RECEIVED CASES: AMC415557/\$70.00	WAIVER 2017 - 7 / POL 2016 - 7 / NOI 2016 - 7	- n/a -	70.00
TOTAL:					\$70.00

PAYMENT INFORMATION				
1	AMOUNT:	70.00	POSTMARKED:	08/09/2016
	TYPE:	CHECK	RECEIVED:	08/10/2016
	CHECK NO:	7068		
	NAME:	DESERT GARDEN PO BOX 619 QUARTZSITE AZ 85346-0619 US		

REMARKS
CUSTOMER SUBMITTED DUPLICATE COMPLETED FORMS. THE OLD VERSION AND A NEW VERSION OF THE POL AND NOI.

This receipt was generated by the automated BLM Collections and Billing System and is a paper representation of a portion of the official electronic record contained therein.



PRESS FIRMLY TO SEAL

PRESS FIRMLY TO SEAL

PRIORITY MAIL  
POSTAGE REQUIRED



Retail

**P P**

US POSTAGE PAID  
**\$6.45**

Origin: 85346  
Destination: 85004  
0 Lb 2.00 Oz  
Aug 08, 16  
0368080531-01

1021

**PRIORITY MAIL® 1-Day**

Expected Delivery Day: 08/10/2016

**C041**

USPS TRACKING NUMBER



9505 5125 8846 6222 0029 34



For Domestic  
and International Use



From

Desert Gardens Homes  
desertgardenscars.com  
1555 Dome Rock RD. Box 619  
Quartzsite, Arizona 85346

**TO**

State Office of BLM  
1 N Central Ave  
Box 555  
Phoenix, AZ 85004

Label 228, January 2008

RECEIVED  
BLM AZ STATE OFFICE  
2016 AUG 10 P 3:03  
PHOENIX, ARIZONA



PS00001000014

EP14F July 2013  
OD: 12.5 x 9.5

VISIT US AT **USPS.COM®**  
ORDER FREE SUPPLIES ONLINE



This packaging is the property of the U.S. Postal Service® and is provided solely for use in sending Priority Mail® shipments. Misuse may be a violation of federal law. This packaging is not for resale. EP14F © U.S. Postal Service, July 2013; All rights reserved.



This envelope is made from post-consumer waste. Please recycle - again.



UNITED STATES  
DEPARTMENT OF THE INTERIOR  
BUREAU OF LAND MANAGEMENT

310

MAINTENANCE FEE WAIVER CERTIFICATION

SEE INSTRUCTIONS ON PAGE 2

423030

FORM APPROVED  
OMB NO. 1004-0114

Expires: October 31, 2016

41 5557

1. This small miner waiver is filed for the assessment year beginning on September 1, 15 and ending on September 1, 16.
2. The undersigned and all related parties owned ten or fewer mining claims, mill, or tunnel sites located and maintained on Federal lands in the United States of America on September 1, 15.
3. The undersigned have performed the assessment work required by law for each mining claim listed prior to filing this waiver and understand that by filing this form, the undersigned must file an affidavit of assessment work with the Bureau of Land Management (BLM) by the December 30th following the filing of this waiver.
4. The undersigned understand that if the assessment work obligation has not yet come due under 30 U.S.C. 28 (for those claims in their first assessment year only), a notice of intent to hold reciting this condition must be recorded by the December 30th following the filing of this waiver.
5. The undersigned understand that mill and tunnel sites may also be listed on this waiver and be waived from payment of the maintenance fee, and that a notice of intent to hold for these sites is required to be filed with the BLM by the December 30th following the filing of this waiver.
6. The undersigned understand and acknowledge that pursuant to 43 U.S.C. 1212 and 18 U.S.C. 1001, the filing or recording of a false, fictitious, or fraudulent document with the BLM may result in a fine of up to \$250,000, a prison term not to exceed five years, or both.
7. The mining claims, mill or tunnel sites for which this waiver from payment of the maintenance fees is requested are:

CLAIM OR SITE NAME	BLM RECORDATION SERIAL NUMBER
1. Red Top 2 # 1	AMC-423032 ✓
2. Red Top 2 # 2	AMC-423033
3. Red Top 2 # 3	AMC-423034
4. Red Top 2 # 4	AMC-423035
5. Red Top 2 # 5	AMC-423036
6. Jack Pot # 4	AMC-423037
7. Wanna B Red Top	AMC-415557
8.	
9.	
10.	

The owner(s) (claimants) of the above mining claims and sites are:

Richard Oldham

(Owner's Name - Please Print)

P.O. Box 619

(Owner's Mailing Address)

*Richard Oldham*  
(Owner's Signature)

Quartzsite

(City)

AZ

(State)

85346

(Zip Code)

(Owner's Name - Please Print)

(Owner's Signature)

(Owner's Mailing Address)

(City)

(State)

(Zip Code)

(Owner's Name - Please Print)

(Owner's Signature)

(Owner's Mailing Address)

(City)

(State)

(Zip Code)

(Owner's Name - Please Print)

(Owner's Signature)

(Owner's Mailing Address)

(City)

(State)

(Zip Code)

(Continued on page 2)

ENTERED  
SEP 09 2015  
BY: *AM*

RECEIVED  
BLM AZ STATE OFFICE  
2015 SEP - 8 PM 2:00  
PHOENIX, ARIZONA

NWV  
9/9/2015  
*AM*



(Owner's Name - Please Print)	(Owner's Signature)		
(Owner's Mailing Address)	(City)	(State)	(Zip Code)
(Owner's Name - Please Print)	(Owner's Signature)		
(Owner's Mailing Address)	(City)	(State)	(Zip Code)
(Owner's Name - Please Print)	(Owner's Signature)		
(Owner's Mailing Address)	(City)	(State)	(Zip Code)
(Owner's Name - Please Print)	(Owner's Signature)		
(Owner's Mailing Address)	(City)	(State)	(Zip Code)

18 U.S.C. 1001 and 43 U.S.C. 1212 make it a crime for any person knowingly and willfully to make to any department or agency of the United States any false, fictitious or fraudulent statements or representations as to any matter within its jurisdiction.

#### INSTRUCTIONS

1. This certification is made under the provisions of 43 U.S.C. § 1744 and 30 U.S.C. §28-28k and the regulations thereunder (43 CFR Part 3830).
2. The claimant(s) must fill in the dates in paragraph 1 for the beginning and ending of the assessment year for which this waiver is sought.
3. The claimant(s) must fill in the date in paragraph 2 for the beginning of the assessment year for which this waiver is sought.
4. All claim and site names and BLM serial numbers must be listed for the mining claims, mill sites, and tunnel sites for which the waiver is sought.
5. All owners of the mining claims, mill sites, and tunnel sites and their addresses must be given.
6. This waiver form must be signed by all the claimants or their designated agent, in original form. If an agent is designated, a notarized designation of agent, signed by all of the claimants with proper address given, must be submitted with this waiver.
7. This form must be filed no later than September 1st for the upcoming assessment year in the BLM State Office where the mining claims or sites are recorded, or the waiver cannot be granted by the BLM. (Example: To obtain a waiver for the assessment year 2012, which begins on September 1, 2011, you must qualify for and file for a waiver no later than September 1, 2011, in the proper BLM State Office.)
8. For all mining claims which require assessment work, you must record an affidavit of labor on or before the December 30th immediately following the filing of this waiver. For all other mining claims or sites waived, you must record a notice of intent to hold on or before the December 30th immediately following the filing of this waiver.
9. Mill and tunnel sites may also be listed on this waiver and be waived from payment of the maintenance fee. A notice of intent to hold for these sites is required to be filed by the December 30th following the filing of this waiver.

RECEIVED  
 BLM STATE OFFICE  
 2011 SEP - 8 P 2:00  
 PHOENIX, ARIZONA

FOR OFFICIAL USE ONLY

## NOTICES

**The Privacy Act** and 43 CFR 2.48(d) require that you be furnished the following information in connection with the information requested by this form.

**AUTHORITY:** 30 U.S.C. 28f and 43 CFR part 3835 permit collection of the information requested by this form.

**PRINCIPAL PURPOSE:** The BLM will use the information you provide to verify that the owner(s) (claimants(s)) of a mining claim has/have complied with 30 U.S.C. 28f and 43 CFR part 3835 and is/are entitled to perform assessment work in lieu of paying the maintenance fee for the mining claims listed on this form.

**ROUTINE USES:** The BLM will only disclose this information in accordance with the provisions at 43 CFR 2.56(b) and (c).

**EFFECT OF NOT PROVIDING INFORMATION:** Disclosure of the requested information is required by 30 U.S.C. 28f and 43 CFR part 3835 for those claimants qualified to request the small miner waiver allowed. Failure to submit all the requested information or to complete this form will delay the BLM's processing of the form and may preclude the BLM's acceptance of the maintenance fee waiver request, which may result in forfeiture of the mining claim or site by the claimant.

**The Paperwork Reduction Act** requires us to inform you that:

The BLM collects this information to determine whether or not you are qualified for waiver of maintenance fees.

Submission of the requested information is necessary to obtain or retain a benefit.

You do not have to respond to this or any other Federal agency-sponsored information collection unless it displays a currently valid OMB control number.

**BURDEN HOURS STATEMENT:** Public reporting burden for this form is estimated to average 20 minutes per response, including the time for reviewing instructions, gathering and maintaining data, and completing and reviewing the form. You may submit comments regarding the burden estimate or any other aspect of this form to: U.S. Department of the Interior, Bureau of Land Management (1004-0114), Bureau Information Collection Clearance Officer (WO-630), Mail Stop 401 LS, 1849 C St., N.W., Washington, D.C. 20240.

RECEIVED  
BLM AZ STATE OFFICE  
2015 SEP -8 P 2:00  
PHOENIX, ARIZONA

UNITED STATES DEPARTMENT OF THE INTERIOR  
BUREAU OF LAND MANAGEMENT

MAINTENANCE FEE WAIVER CERTIFICATION

SEE INSTRUCTIONS ON REVERSE

FORM APPROVED  
OMB NO. 1004-0114  
Expires: December 31, 2006

1. This small miner waiver is filed for the assessment year beginning at noon on September 1, 15 and ending at noon on September 1, 16.
2. The undersigned and all related parties owned ten or fewer mining claims, mill, or tunnel sites located and maintained on Federal lands in the United States of America on September 1, 15.
3. The undersigned have performed the assessment work **required by law** for each mining claim listed **prior to filing this waiver** and understand that by filing this form; an affidavit of assessment work **must** be recorded by the December 30th following the filing of this waiver.
4. The undersigned understand that if the assessment work obligation has not yet come due under 30 U.S.C. 28 (for those claims in their first assessment year only); a notice of intent to hold reciting this condition **must** be recorded by the December 30th following the filing of this waiver.
5. The undersigned understand that mill and tunnel sites may also be listed upon this waiver and be waived from payment of the maintenance fee; and that a notice of intent to hold for these sites is required to be recorded by the December 30th immediately following the filing of this waiver.
6. The undersigned understand and acknowledge that pursuant to 43 U.S.C. 1212 and 18 U.S.C. 1001; the filing or recording of a false, fictitious, or fraudulent document with the Bureau of Land Management may result in a fine of up to \$250,000, a prison term not to exceed five years, or both.
7. The mining claims, mill or tunnel sites for which this waiver from payment of the maintenance fees is requested are:

CLAIM OR SITE NAME	BLM RECORDATION SERIAL NUMBER
1. Red Top 2 # 1	AMC-423032 ✓
2. Red Top 2 # 2	AMC-423033
3. Red Top 2 # 3	AMC-423034
4. Red Top 2 # 4	AMC-423035
5. Red Top 2 # 5	AMC-423036
6. Jack Pot # 4	AMC-423037
7. Wanna Be Red Top	AMC-415557 - closed
8.	
9.	
10.	

The owner(s) (claimants) of the above mining claims and sites are:

Richard Oldham

(Owner's Name - Please Print)

Richard Oldham  
(Owner's Signature)

P.O. Box 619

(Street or P.O. Box)

Quartzsite

(City)

AZ

(State)

85346

(Zip Code)

(Owner's Name - Please Print)

(Street or P.O. Box)

(City)

(State)

(Zip Code)

(Owner's Name - Please Print)

(Street or P.O. Box)

(City)

(State)

(Zip Code)

(Continued on page 2)

(Owner's Signature)

(Owner's Signature)

RECEIVED  
BLM AZ REGIONAL OFFICE  
2015 AUG 17 P 3:39  
PHOENIX, ARIZONA



(Owner's Name - Please Print)

(Owner's Signature)

(Owner's Mailing Address)

(City)

(State)

(Zip Code)

(Owner's Name - Please Print)

(Owner's Signature)

(Owner's Mailing Address)

(City)

(State)

(Zip Code)

(Owner's Name - Please Print)

(Owner's Signature)

(Owner's Mailing Address)

(City)

(State)

(Zip Code)

(Owner's Name - Please Print)

(Owner's Signature)

(Owner's Mailing Address)

(City)

(State)

(Zip Code)

18 U.S.C. 1001 and 43 U.S.C. 1212 make it a crime for any person knowingly and willfully to make to any department or agency of the United States any false, fictitious or fraudulent statements or representations as to any matter within its jurisdiction.

#### INSTRUCTIONS

1. This certification is made under the provisions of 43 U.S.C. § 1744 and 30 U.S.C. § 28-28k and the regulations thereunder (43 CFR Part 3830).
2. The claimant(s) must fill in the dates in paragraph 1 for the beginning and ending of the assessment year for which this waiver is sought.
3. The claimant(s) must fill in the date in paragraph 2 for the beginning of the assessment year for which this waiver is sought.
4. All claim and site names and BLM serial numbers must be listed for the mining claims, mill sites, and tunnel sites for which the waiver is sought.
5. All owners of the mining claims, mill sites, and tunnel sites and their addresses must be given.
6. This waiver form must be signed by all the claimants or their designated agent, in original form. If an agent is designated, a notarized designation of agent, signed by all of the claimants with proper address given, must be submitted with this waiver.
7. This form must be filed no later than September 1st for the upcoming assessment year in the BLM State Office where the mining claims or sites are recorded, or the waiver cannot be granted by the BLM. (Example: To obtain a waiver for the assessment year 2012, which begins on September 1, 2011, you must qualify for and file for a waiver no later than September 1, 2011, in the proper BLM State Office.)
8. For all mining claims which require assessment work, you must record an affidavit of labor on or before the December 30th immediately following the filing of this waiver. For all other mining claims or sites waived, you must record a notice of intent to hold on or before the December 30th immediately following the filing of this waiver.
9. Mill and tunnel sites may also be listed on this waiver and be waived from payment of the maintenance fee. A notice of intent to hold for these sites is required to be filed by the December 30th following the filing of this waiver.

PHOENIX, ARIZONA

2015 AUG 17 P 3:39

RECEIVED  
BLM AZ STATE OFFICE

FOR OFFICIAL USE ONLY

423030

When Recorded Return Document to:

Richard OldhamP.O. Box 619Quartzsite, AZ 85346☐ Check here if this is a change of address.Telephone: (928) 927-5555E-mail address: documentsplease@yahoo.com**AFFIDAVIT OF PERFORMANCE OF ANNUAL WORK**1. State of Arizona, County of La Paz ss:2. I (Name) Richard Oldham3. Reside at (Address) # 1 Acacia, PMB 619

(no mail service, P.O. Boxes only)

City Quartzsite County La PazBLM  
Date  
StampRECEIVED  
BLM AZ STATE OFFICE  
2015 AUG 17 P 3:40  
PHOENIX, ARIZONA

State AZ Zip 85346 being duly sworn, depose and say that I am a citizen of the United States, more than eighteen years of age, and that all of the facts set forth in this affidavit, subject to the provisions and penalties of 18 U.S.C. 1001 pertaining to the filing of false, fictitious, or fraudulent statements with the United States, are true and correct according to the best of my knowledge, information and belief.

4. Owner's name and address (If not shown in Items 1-3 above).

5. That I am personally acquainted with the mining claim(s). The work and improvements were made by and at the expense of the owner(s) of said claim(s). Said contiguous group of claims, listed on this document, are situated in the

Plamosa (optional) Mining District; La Paz County, Arizona.

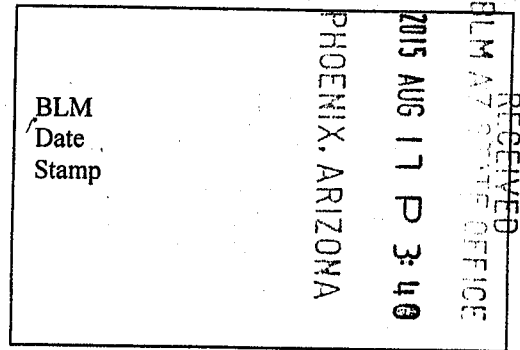
Line No.	AMC NUMBER	CLAIM/SITE NAME	COUNTY RECORDER DATA (If available)	TWP	RNG	SEC
1	423032	Red Top 2 # 1		6 N	18 W	15
2	423033	Red Top 2 # 2		6 N	18 W	15
3	423034	Red Top 2 # 3		6 N	18 W	15
4	423035	Red Top 2 # 4		6 N	18 W	15
5	423036	Red Top 2 # 5		6 N	18 W	15
6	423037	Jack Pot # 4		4 N	19 W	26

Form: MCF108

Revised July 2014

Page 1 of 2

BY: [Signature]



7	415557	Wanna B Red Top		6 N	18 W	16
8						
9						
10						

6. That between the dates starting at 12 o'clock noon on September 1, 2014 and ending at 12 o'clock noon on September 1, 2015 at least \$700 dollars worth of work and improvements were done and performed upon said claim(s) or upon one or more of a contiguous group of claims for the benefit of all, wholly or partly outside of a contiguous group of claims for the benefit of all, not including the location work.

7. That the following persons were employed to perform the work and improvements described herein: \_\_\_\_\_

Richard Oldham

8. That the work and improvements performed were: Cleared debris, dragged roads

9. Dated: 8-14-15 Signature: Richard Oldham

SUBSCRIBED AND SWORN TO before me, a Notary Public, this 14<sup>th</sup> day of August 20 15

By: RICHARD Oldham

Notary Public

Patrick Hotchkiss



My Commission Expires 14 May 2016

Bureau of Land Management  
Arizona State Office  
[www.blm.gov/az](http://www.blm.gov/az)

No. of Claims: 7 x \$10 \$70.00  
Check No.: 6513 Init. AA  
Receipt No.: 3370201  
For BLM Use Only



The following Document contains no Personal Information  
as defined by NRS 603A.040

**AFFIDAVIT AND NOTICE OF INTENT TO HOLD  
MINING CLAIM(S) AND SITE(S)**

**TO ALL WHOM IT MAY CONCERN:**

The undersigned certifies that the owner or claimant intended or intends to hold the mining claim(s), mill site(s), and/or tunnel site(s) listed below from 12:00 p.m. on September 1 of the year before this affidavit was made and recorded, until 11:59 a.m. on September 1 of the year that this affidavit was made and recorded.

**RECORDER'S STAMP**

The claim map showing said claim(s) is filed in the La Paz County records.

Name of claim(s) or site(s):	BLM Serial No(s):
<u>Red Top 2 # 1</u>	<u>AMC-423032</u>
<u>Red Top 2 # 2</u>	<u>AMC-423033</u>
<u>Red Top 2 # 3</u>	<u>AMC- 423034</u>
<u>Red Top 2 # 4</u>	<u>AMC - 423035</u>
<u>Red Top 2 # 5</u>	<u>AMC-423036</u>

A total number of 7 claims is being  
filed with this document.

Name and mailing address of owner or claimant:

Richard Oldham

P.O. Box 619

Quartzsite, AZ 85346

Dated this 13 day of AUGUST, 20 15.

By Richard Oldham

Owner, Claimant, Agent, or Lessee Signature


Richard Oldham

Owner, Claimant, Agent, or Lessee Name (printed)

STATE OF Arizona  
COUNTY OF La Paz

Subscribed and sworn to by  
RICHARD OLDHAM  
(Owner, Claimant, Agent, or Lessee)

before me this  
14th day of August, 2015.



Patrick Hotchkiss  
NOTARY PUBLIC (Signature)

RECEIVED  
BLM AZ FIELD OFFICE  
2015 AUG 17 P 3:40  
PHOENIX, ARIZONA

The following Document contains no Personal Information  
as defined by NRS 603A.040

**AFFIDAVIT AND NOTICE OF INTENT TO HOLD  
MINING CLAIM(S) AND SITE(S)**

**TO ALL WHOM IT MAY CONCERN:**

The undersigned certifies that the owner or claimant intended or intends to hold the mining claim(s), mill site(s), and/or tunnel site(s) listed below from 12:00 p.m. on September 1 of the year before this affidavit was made and recorded, until 11:59 a.m. on September 1 of the year that this affidavit was made and recorded.

La Paz

**RECORDER'S STAMP**

The claim map showing said claim(s) is filed in the \_\_\_\_\_ County records.

Name of claim(s) or site(s):  
Jack Pot # 4

BLM Serial No(s):  
AMC- 423037

Wanna B Red Top

AMC-415557

A total number of 7 claims is being  
filed with this document.

Name and mailing address of owner or claimant:  
Richard Oldham

P.O. Box 619

Quartzsite, AZ 85346

Dated this 13 day of AUGUST, 20 15.

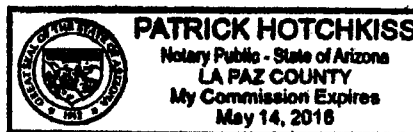
By Richard Oldham  
Owner, Claimant, Agent, or Lessee Signature

Richard Oldham

Owner, Claimant, Agent, or Lessee Name (printed)

STATE OF Arizona  
COUNTY OF La Paz

Subscribed and sworn to by  
RICHARD OLDHAM  
(Owner, Claimant, Agent, or Lessee)  
before me this  
14<sup>th</sup> day of August, 20 15



Patrick Hotchkiss  
NOTARY PUBLIC (Signature)

RECEIVED  
BLM AZ STATE OFFICE  
2015 AUG 17 P 3:40  
PHOENIX, ARIZONA

**United States Department of the Interior**  
**Bureau of Land Management**  
 LANDS/RECREATION & PLANNING  
 ONE N CENTRAL AVE  
 PHOENIX, AZ 85004 -2203  
 Phone: 602-417-9200

Receipt

No: 3370201

<b>Transaction #:</b> 3468357	
<b>Date of Transaction:</b> 08/18/2015	
CUSTOMER:	
	RICHARD OLDHAM PO BOX 619 QUARTZSITE, AZ 85346-0619 US

LINE #	QTY	DESCRIPTION	REMARKS	UNIT PRICE	TOTAL
1	1.00	LOCATABLE MINERALS / MINING CLAIMS-NOT NEW-UNADJUD, ONE AUTH NO. ONLY / MINING CLAIM MONEY RECEIVED CASES: AMC423032/\$70.00	MAINT FEE WAIVER (7) 2016 / POL (7) 2015 / NOI (7) 2015	- n/a -	70.00
<b>TOTAL:</b>					<b>\$70.00</b>

PAYMENT INFORMATION			
1	AMOUNT:	70.00	POSTMARKED: 08/14/2015
	TYPE:	CHECK	RECEIVED: 08/17/2015
	CHECK NO:	6513	
	NAME:	DESERT GARDENS PO BOX 619 QUARTZSITE AZ 85346-0619 US	

REMARKS

This receipt was generated by the automated BLM Collections and Billing System and is a paper representation of a portion of the official electronic record contained therein.

ENTERED  
AUG 22 2015  
BY: *R. Am*

8/18/2015



PRESS FIRMLY TO SEAL

PRESS FIRMLY TO

# PRIORITY<sup>®</sup> ★ MAIL ★

 DATE OF DELIVERY SPECIFIED \*

 USPS TRACKING<sup>™</sup> INCLUDED \*

 INSURANCE INCLUDED \*

 PICKUP AVAILABLE

\* Domestic only

WHEN USED INTERNATIONALLY,  
A CUSTOMS DECLARATION  
LABEL MAY BE REQUIRED.



www.usps.com

From: *Desert Gardens Homes  
desertgardenscars.com  
1555 Dome Rock RD. Box 619  
Quartzsite, Arizona 85346*

TO: *United States Department of Interior  
Bureau of Land Management  
Arizona State office  
One North Central Avenue, Suite 800  
Phoenix, Arizona 85004-4427*

Label 228 June 2004

Expected Delivery Day: 08/15/2015

USPS TRACKING NUMBER



9505 5125 8848 5226 0072 40



PS00001000014

EP14F July 2013  
OD: 12.5 x 9.5

VISIT US AT USPS.COM<sup>®</sup>  
ORDER FREE SUPPLIES ONLINE



This packaging is the property of the U.S. Postal Service<sup>®</sup> and is provided solely for use in sending Priority Mail<sup>®</sup> shipments. Misuse may be a violation of federal law. This packaging is not for resale. EPI4F © U.S. Postal Service, July 2013. All rights reserved.



# PRIORITY<sup>®</sup>

## ★ MAIL ★

TRACKED<sup>\*</sup>



INSURED<sup>\*</sup>



**FLAT RATE ENVELOPE**  
ONE RATE ★ ANY WEIGHT<sup>\*</sup>



PS00001000014

PHOENIX, ARIZONA

2015 AUG 17 P 3:41

RECEIVED  
BLM AZ STATE OFFICE  
EP14F July 2013  
OD: 12.5 x 9.5



**UNITED STATES**  
**POSTAL SERVICE<sup>®</sup>**

<sup>\*</sup> Domestic only. <sup>\*</sup> For International shipments, the maximum weight is 4 lbs.



Desert Gardens Homes  
desertgardenscars.com  
1555 Dome Rock RD. Box 619  
Quartzsite, Arizona 85346

RECEIVED  
BLM AZ STATE OFFICE

2015 SEP -8 P 2:00

PHOENIX, ARIZONA


PHOENIX AZ 852

02 SEP 2015 PM 9 L



Arizona State Office  
Attention Rod Ebert (602) 417-9397  
One North Central Avenue  
Suite 800  
Phoenix, AZ 85004-4427

85004442700





When Recorded Return Document to:

Richard Oldham  
P.O. Box 619  
Quartzsite, Arizona  
95346

☐ Check here if this is a change of address.

Telephone: 928-927-5555

E-mail address: \_\_\_\_\_

# AFFIDAVIT OF PERFORMANCE OF ANNUAL WORK

1. State of Arizona, County of LA PAZ ss:

2. I (Name) Richard Oldham

3. Reside at (Address) #1 Acacia

City Quartzsite County LA PAZ



State AZ Zip 95346 being duly sworn, depose and say that I am a citizen of the United States, more than eighteen years of age, and that all of the facts set forth in this affidavit, subject to the provisions and penalties of 18 U.S.C. 1001 pertaining to the filing of false, fictitious, or fraudulent statements with the United States, are true and correct according to the best of my knowledge, information and belief.

4. Owner's name and address (If not shown in Items 1-3 above) \_\_\_\_\_

5. That I am personally acquainted with the mining claim(s). The work and improvements were made by and at the expense of the owner(s) of said claim(s). Said contiguous group of claims, listed on this document, are situated in the

Plamosa (optional) Mining District; LA PAZ County, Arizona.

Line No.	AMC NUMBER	CLAIM/SITE NAME	COUNTY RECORDER DATA (If available)	TWP	RNG	SEC
1	423032	Redtop 2 #1	2013-02275	6N	18W	15
2	423033	Redtop 2 #2	2013-02276	6N	18W	15
3	423034	Redtop 2 #3	2013-02277	6N	18W	15
4	423035	Redtop 2 #4	2013-02279	6N	18W	15
5	423036	Redtop 2 #5	2013-02279	6N	18W	15
6	423037	Jackpot #4	2013-02280	4N	19W	26



Form: MCF108

Revised Jan. 2006

Page 1 of 1

AFFIDAVIT OF PERFORMANCE OF ANNUAL WORK - page 2

RECEIVED  
BLM AZ STATE OFFICE  
2014 AUG 26 A 11:51  
PHOENIX, ARIZONA  
BLM  
Date  
Stamp

closed

7	415557	Wanna B Red Top	2012-02378	6N	186	18
8						
9						
10						

6. That between the dates starting at 12 o'clock noon on September 1, 20 \_\_\_\_ and ending at 12 o'clock noon on September 1, 20 \_\_\_\_ at least \$ \_\_\_\_\_ dollars worth of work and improvements were done and performed upon said claim(s) or upon one or more of a contiguous group of claims for the benefit of all, wholly or partly outside of a contiguous group of claims for the benefit of all, not including the location work.

7. That the following persons were employed to perform the work and improvements described herein: \_\_\_\_\_

Richard Behmetnik

8. That the work and improvements performed were: Clean debris, Drag Roads

9. Dated: 8-25-14 Signature: Richard Behmetnik

SUBSCRIBED AND SWORN TO before me, a Notary Public, this 25<sup>th</sup> day of August 20 14

By: Patrick Hotchkiss

Notary Public La Paz Cty

My Commission Expires 14 May 2016



Bureau of Land Management  
Arizona State Office  
[www.az.blm.gov](http://www.az.blm.gov)

No. of Claims: 7 x \$10 = \$70.00  
Check No.: M.D. Init. AR  
Receipt No.: 3112828  
For BLM Use Only

Form: MCF108  
Revised Jan. 2006  
Page 2 of 2



UNITED STATES  
DEPARTMENT OF THE INTERIOR  
BUREAU OF LAND MANAGEMENT

1946

423030

FORM APPROVED  
OMB NO. 1004-0114  
Expires: August 31, 2013

MAINTENANCE FEE WAIVER CERTIFICATION

SEE INSTRUCTIONS ON PAGE 2

1. This small miner waiver is filed for the assessment year beginning on September 1, 2014 and ending on September 1, 2015.
2. The undersigned and all related parties owned ten or fewer mining claims, mill, or tunnel sites located and maintained on Federal lands in the United States of America on September 1, 2014.
3. The undersigned have performed the assessment work required by law for each mining claim listed prior to filing this waiver and understand that by filing this form, an affidavit of assessment work must be recorded by the December 30th following the filing of this waiver.
4. The undersigned understand that if the assessment work obligation has not yet come due under 30 U.S.C. 28 (for those claims in their first assessment year only), a notice of intent to hold reciting this condition must be recorded by the December 30th following the filing of this waiver.
5. The undersigned understand that mill and tunnel sites may also be listed upon this waiver and be waived from payment of the maintenance fee, and that a notice of intent to hold for these sites is required to be recorded by the December 30th immediately following the filing of this waiver.
6. The undersigned understand and acknowledge that pursuant to 43 U.S.C. 1212 and 18 U.S.C. 1001, the filing or recording of a false, fictitious, or fraudulent document with the Bureau of Land Management may result in a fine of up to \$250,000, a prison term not to exceed five years, or both.
7. The mining claims, mill or tunnel sites for which this waiver from payment of the maintenance fees is requested are:

CLAIM OR SITE NAME	BLM RECORDATION SERIAL NUMBER
1. <u>Red top 2 #1</u>	<u>✓ AMC - 423032</u>
2. <u>Red top 2 #2</u>	<u>AMC - 423033</u>
3. <u>Red top 2 #3</u>	<u>AMC - 423034</u>
4. <u>Red top 2 #4</u>	<u>AMC - 423035</u>
5. <u>Red top 2 #5</u>	<u>AMC - 423036</u>
6. <u>Jackpot #4</u>	<u>AMC - 423037</u>
7. <u>Wann B Red Top</u>	<u>AMC - 415557</u> <del>AMC - 423038</del>
8.	
9.	
10.	

The owner(s) (claimants) of the above mining claims and sites are:

Richard Oldham

(Owner's Name - Please Print)

Richard Oldham  
(Owner's Signature)

PO Box 619

(Street or P.O. Box)

Quartzsite

(City)

AZ

(State)

85346

(Zip Code)

(Owner's Name - Please Print)

(Street or P.O. Box)

(City)

(State)

(Zip Code)

(Owner's Name - Please Print)

(Street or P.O. Box)

(City)

(State)

(Zip Code)

(Continued on page 2)

(Owner's Signature)

(Owner's Signature)

RECEIVED  
BLM AZ STATE OFFICE  
2014 AUG 25 P 2:02  
PHOENIX, ARIZONA

ENTERED  
SEP 12 2014  
BY: RG

NW  
FE 9-18-14



423030

415557

When Recorded Return Document to:

Richard Oldham  
P.O. Box 619  
Quartzsite, Arizona  
95346

☐ Check here if this is a change of address.
Telephone: 928-427-5555

E-mail address: \_\_\_\_\_

## AFFIDAVIT OF PERFORMANCE OF ANNUAL WORK

1. State of Arizona, County of LA PAZ ss:2. I (Name) Richard Oldham3. Reside at (Address) #1 AcadiaCity Quartzsite County LA PAZ

State AZ Zip 95346 being duly sworn, depose and say that I am a citizen of the United States, more than eighteen years of age, and that all of the facts set forth in this affidavit, subject to the provisions and penalties of 18 U.S.C. 1001 pertaining to the filing of false, fictitious, or fraudulent statements with the United States, are true and correct according to the best of my knowledge, information and belief.

4. Owner's name and address (If not shown in Items 1-3 above).

5. That I am personally acquainted with the mining claim(s). The work and improvements were made by and at the expense of the owner(s) of said claim(s). Said contiguous group of claims, listed on this document, are situated in the

Plamosa (optional) Mining District; LA PAZ County, Arizona.

Line No.	AMC NUMBER	CLAIM/SITE NAME	COUNTY RECORDER DATA (If available)	TWP	RNG	SEC
1	423032	Red Top 2 #1	2013-02275	6N	18W	15
2	423033	Red Top 2 #2	2013-02276	6N	18W	15
3	423034	Red Top 2 #3	2013-02277	6N	18W	15
4	423035	Red Top 2 #4	2013-02278	6N	18W	15
5	423036	Red Top 2 #5	2013-02279	6N	18W	15
6	423037	Jackpot #4	2013-02280	4N	19W	26

BLM  
Date  
Stamp

PHOENIX, ARIZONA

2014 AUG 26 A 11:57


RECEIVED  
BLM AZ STATE OFFICE

Form: MCF108

Revised Jan. 2000

Page 1 of 1

ENTERED  
AUG 28 2014  
BY: Ram



closed

7	415557	Wanna B Red Top	2012-02378	6W	186	18
8						
9						
10						

6. That between the dates starting at 12 o'clock noon on September 1, 20 \_\_\_\_ and ending at 12 o'clock noon on September 1, 20 \_\_\_\_ at least \$ \_\_\_\_\_ dollars worth of work and improvements were done and performed upon said claim(s) or upon one or more of a contiguous group of claims for the benefit of all, wholly or partly outside of a contiguous group of claims for the benefit of all, not including the location work.

7. That the following persons were employed to perform the work and improvements described herein: \_\_\_\_\_

Richard Behmetwik

8. That the work and improvements performed were: Clean debris, Drag Roads

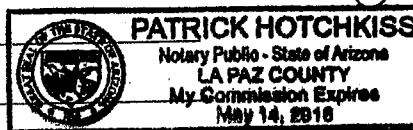
9. Dated: 8-25-14 Signature: \_\_\_\_\_

SUBSCRIBED AND SWORN TO before me, a Notary Public, this 25<sup>th</sup> day of August 20 14

By: \_\_\_\_\_

Notary Public \_\_\_\_\_

My Commission Expires \_\_\_\_\_



Bureau of Land Management  
Arizona State Office  
[www.az.blm.gov](http://www.az.blm.gov)

No. of Claims: 7 x \$10 = \$70.00  
Check No.: M.D. Init. AD  
Receipt No.: 3112828  
For BLM Use Only

Form: MCF108  
Revised Jan. 2006  
Page 2 of 2

P.O. Box 419  
Quartzsite Az, 85346


RECEIVED  
AZ STATE OFFICE

2014 AUG 26 A 11:53

PHOENIX, ARIZONA

PLACE STICKER AT TOP OF ENVELOPE TO THE RIGHT  
OF THE RETURN ADDRESS, FOLD AT DOTTED LINE

**CERTIFIED MAIL™**



7011 3500 0002 2494 8511



UNITED STATES  
POSTAL SERVICE



1022

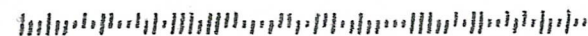
85004

U.S. PA  
QUARTZSITE  
85  
AUG 2  
AMOI

\$E  
0001


Bureau of Land Management  
One North Central Ave Suite 800  
Phoenix, Az 85004-4427

85004\$4427





**United States Department of the Interior**  
**Bureau of Land Management**  
 LANDS/RECREATION & PLANNING  
 ONE N CENTRAL AVE  
 PHOENIX, AZ 85004 -2203  
 Phone: 602-417-9200



No: 3113828

<b>Transaction #:</b> 3205560	
<b>Date of Transaction:</b> 08/27/2014	
<b>CUSTOMER:</b>	
	RICHARD OLDHAM PO BOX 619 QUARTZSITE, AZ 85346-0619 US

LINE #	QTY	DESCRIPTION	REMARKS	UNIT PRICE	TOTAL
1	1.00	LOCATABLE MINERALS / MINING CLAIMS- NOT NEW-UNADJUD, ONE AUTH NO. ONLY / MINING CLAIM MONEY RECEIVED CASES: AMC423032/\$70.00	POL (7) 2014	- n/a -	70.00
<b>TOTAL:</b>					<b>\$70.00</b>

PAYMENT INFORMATION			
1	AMOUNT:	70.00	POSTMARKED: 08/25/2014
	TYPE:	CHECK	RECEIVED: 08/26/2014
	CHECK NO:	21926036676	
	NAME:	OLDHAM, RICHARD PO BOX 619 QUARTZSITE AZ 85346-0619 US	

REMARKS

This receipt was generated by the automated BLM Collections and Billing System and is a paper representation of a portion of the official electronic record contained therein.

UNITED STATES  
DEPARTMENT OF THE INTERIOR  
BUREAU OF LAND MANAGEMENT

48

*AK*

423030  
FORM APPROVED  
OMB NO. 1004-0114  
Expires: August 31, 2013

MAINTENANCE FEE WAIVER CERTIFICATION

SEE INSTRUCTIONS ON PAGE 2

1. This small miner waiver is filed for the assessment year beginning on September 1, 2013 and ending on September 1, 2014.
2. The undersigned and all related parties owned ten or fewer mining claims, mill, or tunnel sites located and maintained on Federal lands in the United States of America on September 1, 2013.
3. The undersigned have performed the assessment work required by law for each mining claim listed prior to filing this waiver and understand that by filing this form, an affidavit of assessment work must be recorded by the December 30th following the filing of this waiver.
4. The undersigned understand that if the assessment work obligation has not yet come due under 30 U.S.C. 28 (for those claims in their first assessment year only), a notice of intent to hold reciting this condition must be recorded by the December 30th following the filing of this waiver.
5. The undersigned understand that mill and tunnel sites may also be listed upon this waiver and be waived from payment of the maintenance fee, and that a notice of intent to hold for these sites is required to be recorded by the December 30th immediately following the filing of this waiver.
6. The undersigned understand and acknowledge that pursuant to 43 U.S.C. 1212 and 18 U.S.C. 1001, the filing or recording of a false, fictitious, or fraudulent document with the Bureau of Land Management may result in a fine of up to \$250,000, a prison term not to exceed five years, or both.
7. The mining claims, mill or tunnel sites for which this waiver from payment of the maintenance fees is requested are:

CLAIM OR SITE NAME

BLM RECORDATION SERIAL NUMBER

1. <u>Lynn's Blue Angel</u>	<u>423030</u>
2. <u>Jackpot #6</u>	<u>423031</u>
3. <u>Red Top-2 #1</u>	<u>423032</u>
4. <u>Red Top-2 #2</u>	<u>423033</u>
5. <u>Red Top-2 #3</u>	<u>423034</u>
6. <u>Red Top-2 #4</u>	<u>423035</u>
7. <u>Red Top-2 #5</u>	<u>423036</u>
8. <u>Jackpot #4</u>	<u>423037</u>
9. <u>Jackpot #5</u>	<u>423038</u>
10. <u>Wanna B Red Top</u>	<u>415557</u> -CLOSED CLAIM-

The owner(s) (claimants) of the above mining claims and sites are:

Richard Oldham  
(Owner's Name - Please Print)

*Richard Oldham*  
(Owner's Signature)

P.O. Box 619  
(Street or P.O. Box)

Quartzsite AZ 85346  
(City) (State) (Zip Code)

(Owner's Name - Please Print)

(Owner's Signature)

(Street or P.O. Box)

(City) (State) (Zip Code)

(Owner's Name - Please Print)

(Owner's Signature)

(Street or P.O. Box)

(City) (State) (Zip Code)

(Continued on page 2)

*NW  
PA 4/15/13*

ENTERED  
SEP 12 2013  
BY: RE

RECEIVED  
BLM AT PHOENIX  
PHOENIX, ARIZONA  
2013 JUN 10 PM 3:22

**MAINTENANCE FEE PAYMENT**Claimant Name: Richard OldhamAddress: 1 AcaciaCity: Quartzsite State: AZ Zip: 85346Telephone: 928-927-5555E-mail address: desertgardensmarsha@yahoo.comSignature: Richard Oldham☐ Check here if this is a change of address.BLM  
Date  
StampRECEIVED  
BLM AZ STATE OFFICE  
2012 JUL 18 P 2:07  
PHOENIX, ARIZONA

LINE NO.	AMC NUMBER	CLAIM/SITE NAME	COUNTY RECORDER DATA (If available)	TWP	RNG	SEC
1	415557	Wanna B Red Top		6N	18W	16
2						
3						
4						
5						
6						
7						
8						
9						
10						

List additional claims on Form MCF114.

Bureau of Land Management  
Arizona State Office  
[www.az.blm.gov](http://www.az.blm.gov)No. of Claims: 1 x \$125 = 125  
Check No: 4363 Init. YML  
Receipt No.: \_\_\_\_\_  
For BLM Use OnlyForm: MCF112  
Revised July 2005

This form is available from the Arizona Department of Mines and Mineral Resources and may be reproduced.

ENTERED INTO COMPUTER

8/20/12 AT



UNITED STATES  
DEPARTMENT OF THE INTERIOR  
BUREAU OF LAND MANAGEMENT

MAINTENANCE FEE WAIVER CERTIFICATION

Amc 414576  
Amc 415557  
FORM APPROVED  
OMB NO. 1004-0114  
Expires: August 31, 2013

SEE INSTRUCTIONS ON PAGE 2

1. This small miner waiver is filed for the assessment year beginning on September 1, 2012 and ending on September 1, 2013.
2. The undersigned and all related parties owned ten or fewer mining claims, mill, or tunnel sites located and maintained on Federal lands in the United States of America on September 1, 2013.
3. The undersigned have performed the assessment work required by law for each mining claim listed prior to filing this waiver and understand that by filing this form, an affidavit of assessment work must be recorded by the December 30th following the filing of this waiver.
4. The undersigned understand that if the assessment work obligation has not yet come due under 30 U.S.C. 28 (for those claims in their first assessment year only), a notice of intent to hold reciting this condition must be recorded by the December 30th following the filing of this waiver.
5. The undersigned understand that mill and tunnel sites may also be listed upon this waiver and be waived from payment of the maintenance fee, and that a notice of intent to hold for these sites is required to be recorded by the December 30th immediately following the filing of this waiver.
6. The undersigned understand and acknowledge that pursuant to 43 U.S.C. 1212 and 18 U.S.C. 1001, the filing or recording of a false, fictitious, or fraudulent document with the Bureau of Land Management may result in a fine of up to \$250,000, a prison term not to exceed five years, or both.
7. The mining claims, mill or tunnel sites for which this waiver from payment of the maintenance fees is requested are:

CLAIM OR SITE NAME	BLM RECORDATION SERIAL NUMBER
1. Red Top #2	AMC 414576
2. Red Top #3	AMC 414577
3. Red Top #5	AMC 414578
4. Red Top #6	AMC 414579
5.	
6.	
7.	
8.	
9.	
10.	

RECEIVED  
BLM AT STATE OFFICE  
2012 JUL 18 P 2:07  
PHOENIX, ARIZONA

The owner(s) (claimants) of the above mining claims and sites are:

Richard Oldham  
(Owner's Name - Please Print)  
#1 Acacia P.O. Box 619  
(Street or P.O. Box)  
Quartzsite AZ 85346  
(City) (State) (Zip Code)

X Richard Oldham  
(Owner's Signature)

(Owner's Name - Please Print)

(Owner's Signature)

(Street or P.O. Box)

(City)

(State)

(Zip Code)

(Owner's Name - Please Print)

(Owner's Signature)

(Street or P.O. Box)

(City)

(State)

(Zip Code)

(Continued on page 2)

ENTERED INTO COMPUTER

8/20/12 AT

When Recorded Return Document:

Richard Oldham  
P.O. Box 619  
Quartzsite, AZ 85346

☐ Check here if this is a change of address.

Telephone: 928-927-5555

E-mail address: desertgardensmarsha@yahoo.com

### AFFIDAVIT OF PERFORMANCE OF ANNUAL WORK

1. State of Arizona, County of La Paz ss:

2. I (Name) Richard Oldham

3. Reside at (Address) 1 Acacia

Quartzsite, AZ 85346

City Quartzsite County La Paz

BLM  
Date  
Stamp

RECEIVED  
BLM AZ STATE OFFICE  
2012 JUL 18 P 2:06  
PHOENIX, ARIZONA

State AZ Zip 85346 being duly sworn, depose and say that I am a citizen of the United States, more than eighteen years of age, and that all of the facts set forth in this affidavit, subject to the provisions and penalties of 18 U.S.C. 1001 pertaining to the filing of false, fictitious, or fraudulent statements with the United States, are true and correct according to the best of my knowledge, information and belief.

4. Owner's name and address (If not shown in Items 1-3 above). \_\_\_\_\_

5. That I am personally acquainted with the mining claim(s). The work and improvements were made by and at the expense of the owner(s) of said claim(s). Said contiguous group of claims, listed on this document, are situated in the

(optional) Mining District; La Paz County, Arizona.

Line No.	AMC NUMBER	CLAIM/SITE NAME	COUNTY RECORDER DATA (If available)	TWP	RNG	SEC
1	414576	Red Top #2		6N	18W	16
2	414577	Red Top #3		6N	18W	16
3	414578	Red Top #5		6N	18w	16
4	414579	Red Top #6		6N	18W	16
5	415557	Wanna B -Red Top		6N	18W	16
6						

Form: MCF108  
Revised Jan. 2006  
Page 1 of 2

ENTERED INTO COMPUTER

8/20/12 AT



RECEIVED	BLM AZ STATE OFFICE
2012 JUL 18 P 2:06	PHOENIX, ARIZONA
BLM	Date Stamp

7						
8						
9						
10						

6. That between the dates starting at 12 o'clock noon on September 1, 2011 and ending at 12 o'clock noon on September 1, 2012 at least \$ 725<sup>00</sup> dollars worth of work and improvements were done and performed upon said claim(s) or upon one or more of a contiguous group of claims for the benefit of all, wholly or partly outside of a contiguous group of claims for the benefit of all, not including the location work.

7. That the following persons were employed to perform the work and improvements described herein: Randy Downes, Jack Fraemohs

8. That the work and improvements performed were: Cleaned debris, drag roads, cleaned brush

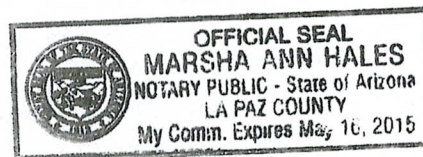
9. Dated: 7-17-2012 Signature: [Signature]

SUBSCRIBED AND SWORN TO before me, a Notary Public, this 17<sup>th</sup> day of July 2012

By: Richard Adham

Notary Public Marsha Ann Hales

My Commission Expires May 16, 2015



Bureau of Land Management  
Arizona State Office  
[www.az.blm.gov](http://www.az.blm.gov)

No. of Claims:	<u>5</u>	x \$10 =	<u>50<sup>00</sup></u>
Check No.:	<u>1364</u>	Init.	<u>[Signature]</u>
Receipt No.:	<u>2611807</u>		
For BLM Use Only			



United States Department of the Interior  
Bureau of Land Management  
LANDS/RECREATION & PLANNING  
ONE N CENTRAL AVE  
PHOENIX, AZ 85004 -2203  
Phone: 602-417-9200

Receipt

No:

2611807

Transaction #: 2691993

Date of Transaction: 07/19/2012

CUSTOMER:

RICHARD OLDHAM  
PO BOX 619  
QUARTZSITE, AZ 85346-0619 US

LINE #	QTY	DESCRIPTION	REMARKS	UNIT PRICE	TOTAL
1	1.00	LOCATABLE MINERALS / MINING CLAIMS-NOT NEW-UNADJUD, ONE AUTH NO. ONLY / MINING CLAIM MONEY RECEIVED CASES: AMC414576/\$50.00	POL 2012/1 WAV MAINT 2013/1	- n/a -	50.00
2	1.00	LOCATABLE MINERALS / MINING CLAIMS-NOT NEW-UNADJUD, ONE AUTH NO. ONLY / MINING CLAIM MONEY RECEIVED CASES: AMC415557/\$140.00		- n/a -	140.00
TOTAL:					\$190.00

PAYMENT INFORMATION

1	AMOUNT:	140.00	POSTMARKED:	07/17/2012
	TYPE:	CHECK	RECEIVED:	07/19/2012
	CHECK NO:	4363		
	NAME:	DESERT GARDENS PO BOX 619 QUARTZSITE AZ 85346-0619 US		
2	AMOUNT:	50.00	POSTMARKED:	07/17/2012
	TYPE:	CHECK	RECEIVED:	07/19/2012
	CHECK NO:	4364		
	NAME:	DESERT GARDENS PO BOX 619 QUARTZSITE AZ 85346-0619 US		

REMARKS

This receipt was generated by the automated BLM Collections and Billing System and is a paper representation of a portion of the official electronic record contained therein.



**NOTICE!!**

**These documents have been scanned!**

**Do not place un-scanned documents beneath this notice!**

**Do not remove this notice from this file!**

GPO Jacket No. 560-102  
Print Order 61540  
Rise Business Services, LLC  
Job=AZ15 5/14/2019



Box Number= AZ15047



Claim Begin-End: AMC415557-AMC415557

6 Location Notices-Amendments and Supporting Documents



AZ15047-1

AMC415557-AMC416189

DEPARTMENT OF THE INTERIOR  
BUREAU OF LAND MANAGEMENT  
MINING CLAIMS

Run Date/Time: 05/02/2012 03:33 PM

(LIVE) Serial Register Page

Page 1 of 1

01 05-10-1872;017STAT0091;30USC26,28,34

Case Type 384101: LODE CLAIM

Claim Name: WANNA B RED TOP

Commodity :

Case Disposition: ACTIVE

Total Acres

17.910

Serial Number

AMC415557

Lead File Number

AMC415557

Name & Address

Int Rel

% Interest

OLDHAM RICHARD

PO BOX 619

QUARTZSITE, AZ 85346-0619

CLAIMANT

0.0000000

Mer Twp Rng Sec

Quadrant

District/Field Office

County

14 0060N 0180W 016

SE

YUMA FO

LA PAZ

Act Date

Code

Action

Action Remarks

Receipt Number

04/22/2012

403

LOCATION DATE

04/27/2012

395

RECORDATION NOTICE RECD

1

2557712

04/26/2012

484

LOCATION YEAR / MAINTENANCE 2012

2557712

04/26/2012

501

ACCT ADV IN LEAD FILE

AMC415557;

Line Nr Remarks



# MINING CLAIM STATUS REPORT

DATA ENTERED MAY 02 2012 PB

MTP Checked by MAY 02 2012 PB  
GEO Checked by MAY 02 2012 PB

LEAD SERIAL NUMBER AMC 415557 thru AMC

## # OF CLAIMS & TYPE

# 1 LODE  
#        PLACER  
#        ASSOCIATION PLACER  
#        MILL SITE  
#        TUNNEL SITE

## CHARGES

Location Fee @ \$34 = \$ 34.00  
Processing Fee @ \$15 = \$ 15.00  
Maintenance Fee @ \$140 = \$ 140.00  
Overage ( + ) \$         
Shortage ( - ) \$         
Other Fees \$         
**TOTAL** \$ 189.00

## ARE THERE ENOUGH LOCATORS?

Yes ☒ No ☐

## DOCUMENTS RECEIVED VIA -

Over-the-Counter ☐ Mail ☒

## TIMELY FILED?

Yes ☒ No ☐

LEGAL DESCRIPTION - T 6N R 18W SEC 16  
T        R        SEC         
T        R        SEC         
T        R        SEC       

BLM ☐ FOREST SERVICE ☐ SUBJ TO PL 359: Yes ☐ No ☐

WILDERNESS AREA: No ☐ Yes ☐

SPLIT ESTATE - N/A ☐ SX ☐ PX ☐ SRHA ☐ OTHER ☐

Proper Notice Filed if Located on SHRA Lands? N/A ☐ Yes ☐ No ☐

## RECONVEYED MINERALS ON BLM LANDS REQUIRE OPENING ORDERS FROM 1944 TO 1993 -

Open to Entry on:        N/A ☐

COMMENTS/STATUS - VOID ☐ PARTIALLY VOID ☐ PVT MINERALS ☐ WITHDRAWN LANDS ☐

OTHER ☐

Claimant acknowledges that portions of the following claims(s) site(s) may be void or voidable.

Printed Name of Claimant        Signature of Claimant       

\*\*\*\*\* FINAL ADJUDICATION \*\*\*\*\*

DATE 5/29/12 INITIALS AT

AMC415557

LOCATION NOTICE FOR LODE MINING CLAIM

NOTICE IS HEREBY GIVEN that the WANNA B  
Red top lode mining claim has been located  
by Richard Oldham whose current mailing  
address is PO Box 619  
Quartzsite, AZ 85346

BLM  
Date  
Stamp

RECEIVED  
BLM AZ STATE OFFICE  
2012 APR 26 PM 1:38  
PHOENIX, ARIZONA

The general course of this claim is NORTH - South and it is situated in LA PBz  
County, Arizona. This claim is 1300 feet in length and 600 feet in width. This claim runs  
from the location monument on which this location notice is posted approximately 600 feet in a  
South direction to the South end line and 700 feet in a NORTH direction to the  
NORTH end line. This claim is marked by six monuments, one at each corner and one at the center of each  
end line of the claim.

The location monument on which this notice is posted is situated within Section 16, Township 6  
N, Range 18 W, Gila Salt River Base and Meridian, Arizona and this claim encompasses portions  
of the following quarter section (s), section (s), Township (s) and Range (s) SE 1/4 Sect 16,  
Township 6 NORTH, Range 18 West  
Gila Salt River Base and Meridian, Arizona.

The locality of this claim with reference to some natural object or permanent monument and additional information  
(if any) concerning its locality are as follows: 1900' 900' North of Brass  
Survey Section Cap

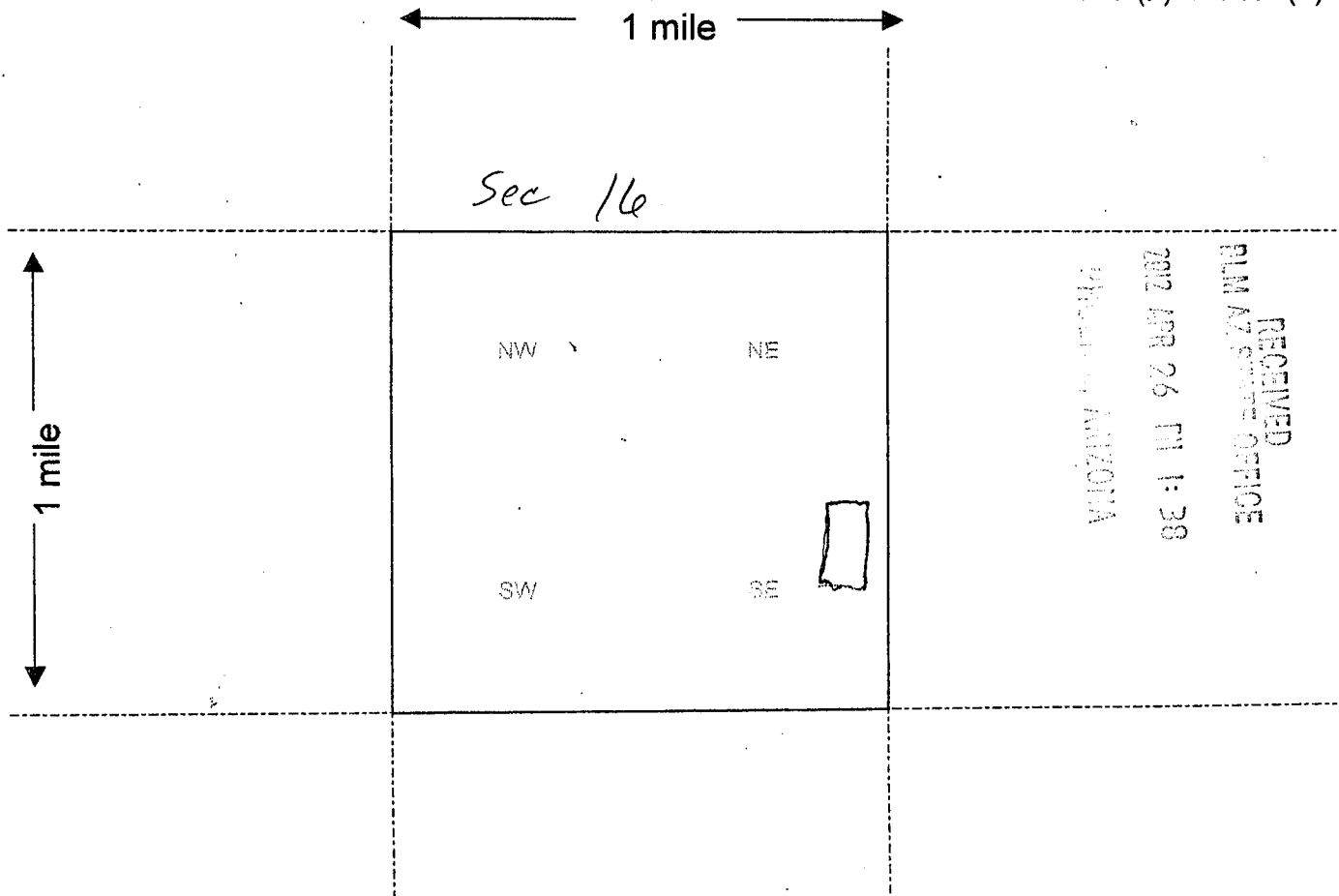
DATED AND POSTED on the ground this 22 day of April, 2012.

LOCATOR (s) Richard Oldham

Form MCF100  
Revised July 2005

# MINING CLAIM MAP

Lode (✓) Placer ( )



Scale : 1" = 2000 feet



AMC415557

- The above map depicts the Wanna B Red Top mining claim, which is located in Section (s) 16, Township 6 N, Range 18 W, Gila and Salt River Base and Meridian, LA Paz County, Arizona.
- The type of corner and location monuments used are as follows: 4x4x4'
- The bearings and distances in degrees and feet between claim corners are as depicted on the map.

Form MCF100a  
Revised July 2005


This form is available from the Arizona Department of Mines & Mineral Resources and may be reproduced.



DESERT GARDENS  
PO BOX 619  
QUARTZSITE AZ 85346

PHOENIX AZ 850

25 APR 12 PM 1 T



RECEIVED  
BLM AZ STATE OFFICE  
2012 APR 26 PM 1:18  
PHOENIX, ARIZONA

United States Department of Interior  
Bureau of Land Management  
One N Central Ave  
Phoenix, AZ 85004-2203

8500434427



RUN TIME: 11:53 AM

DEPARTMENT OF INTERIOR  
BUREAU OF LAND MANAGEMENT

RUN DATE: 05/02/2012  
Page 1 of 1

Input Parameters for Geographic Report with Land

System Id = CR

Admin State = AZ

Geo State = AZ

Casetype Begins With

Case Disp Txt = AUTHORIZED, CANCELLED, EXPIRED, PENDING, REJECTED, RELINQUISHED, WITHDRAWN

Mer Twp Rng =

Section =

Mtrs = 14 0060N 0180W 016, 14 0060N 0180W 999

Commodity =

Commodity Txt =

Pending Org =

Pend Org Decode =

Total Rows Returned: 0

NO WARRANTY IS MADE BY BLM FOR USE OF THE DATA  
FOR PURPOSES NOT INTENDED BY BLM

LA PAZ COUNTY  
YUMA FIELD OFFICE

T 7N

R 18W	R 17W
-------	-------

STATUS OF PUBLIC DOMAIN  
LAND AND MINERAL TITLES[illegible][illegible]

FOR ORDERS AFFECTING DISPOSAL OR USE OF  
UNIDENTIFIED LANDS WITHDRAWN FOR CLASSIFICATION,  
MINERALS, WATER AND/OR OTHER PUBLIC PURPOSES,  
REFER TO INDEX OF MISCELLANEOUS DOCUMENTS.

Grazing Dist No 2

SCALE in chains

**WARNING STATEMENT**

**WARNING STATEMENT**  
This plot is the Bureau's Record of Title, and should be used only as a graphic display of the township survey data. Records hereon do not reflect title changes which may have been effected by lateral movements of rivers or other bodies of water. Refer to the cadastral surveys for official survey information.

T 6N  
R 17W

Lat 33°48'37"N  
Long 114°04'32"W

CURRENT TO	NW	GSR Mer
3-7-2012	ACAD	T 6 N
		R 18 W